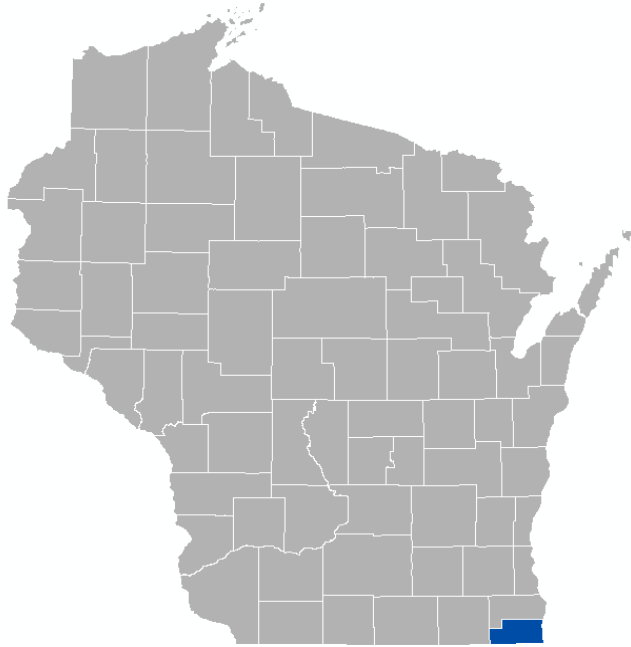


FLOOD INSURANCE STUDY

FEDERAL EMERGENCY MANAGEMENT AGENCY

VOLUME 3 OF 3



KENOSHA COUNTY, WISCONSIN AND INCORPORATED AREAS

COMMUNITY NAME	CID	COMMUNITY NAME	CID
BRISTOL, VILLAGE OF	550595	PLEASANT PRAIRIE, VILLAGE OF	550613
GENOA CITY, VILLAGE OF*	550465	SALEM LAKES, VILLAGE OF	550505
KENOSHA, CITY OF	550209	SOMERS, VILLAGE OF	550406
KENOSHA COUNTY, UNINCORPORATED AREAS	550523	TWIN LAKES, VILLAGE OF	550211
PADDOCK LAKE, VILLAGE OF	550073		

*No Special Flood Hazard Areas Identified within Kenosha County

REVISED:
April 11, 2024

FLOOD INSURANCE STUDY NUMBER
55059CV003C
Version Number 2.8.2.1



FEMA

TABLE OF CONTENTS

Volume 1

	<u>Page</u>
SECTION 1.0 – INTRODUCTION	1
1.1 The National Flood Insurance Program	1
1.2 Purpose of this Flood Insurance Study Report	2
1.3 Jurisdictions Included in the Flood Insurance Study Project	2
1.4 Considerations for using this Flood Insurance Study Report	5
SECTION 2.0 – FLOODPLAIN MANAGEMENT APPLICATIONS	15
2.1 Floodplain Boundaries	15
2.2 Floodways	26
2.3 Base Flood Elevations	28
2.4 Non-Encroachment Zones	28
2.5 Coastal Flood Hazard Areas	28
2.5.1 Water Elevations and the Effects of Waves	28
2.5.2 Floodplain Boundaries and BFEs for Coastal Areas	30
2.5.3 Coastal High Hazard Areas	31
2.5.4 Limit of Moderate Wave Action	33
SECTION 3.0 – INSURANCE APPLICATIONS	34
3.1 National Flood Insurance Program Insurance Zones	34
SECTION 4.0 – AREA STUDIED	35
4.1 Basin Description	35
4.2 Principal Flood Problems	35
4.3 Dams and Other Flood Hazard Reduction Measures	37
4.4 Levee Systems	39
SECTION 5.0 – ENGINEERING METHODS	41
5.1 Hydrologic Analyses	41
5.2 Hydraulic Analyses	51
5.3 Coastal Analyses	64
5.3.1 Stillwater Elevations	65
5.3.2 Waves	67
5.3.3 Coastal Erosion	67
5.3.4 Wave Hazard Analyses	68
5.4 Alluvial Fan Analyses	72
SECTION 6.0 – MAPPING METHODS	72
6.1 Vertical and Horizontal Control	72
6.2 Base Map	73
6.3 Floodplain and Floodway Delineation	75

TABLE OF CONTENTS *(continued)*

Volume 2

6.4	Coastal Flood Hazard Mapping	128
6.5	FIRM Revisions	129
6.5.1	Letters of Map Amendment	130
6.5.2	Letters of Map Revision Based on Fill	130
6.5.3	Letters of Map Revision	130
6.5.4	Physical Map Revisions	131
6.5.5	Contracted Restudies	131
6.5.6	Community Map History	132

SECTION 7.0 – CONTRACTED STUDIES AND COMMUNITY COORDINATION 133

7.1	Contracted Studies	133
7.2	Community Meetings	140

SECTION 8.0 – ADDITIONAL INFORMATION 143

SECTION 9.0 – BIBLIOGRAPHY AND REFERENCES 145

Figures – Volume 1

	<u>Page</u>
Figure 1: FIRM Index	7
Figure 2: FIRM Notes to Users	8
Figure 3: Map Legend for FIRM	11
Figure 4: Floodway Schematic	27
Figure 5a: Wave Runup Transect Schematic	30
Figure 5b: Wave Overtopping Schematic	30
Figure 6a: Coastal Transect Schematic (Wave Runup and Overtopping)	32
Figure 6b: Coastal Transect Schematic (Overland Wave Propagation)	33
Figure 7: Frequency Discharge-Drainage Area Curves	50
Figure 8: 1% Annual Chance Total Stillwater Elevations for Coastal Areas	66
Figure 9: Transect Location Map	71

Tables – Volume 1

	<u>Page</u>
Table 1: Listing of NFIP Jurisdictions	3
Table 2: Flooding Sources Included in this FIS Report	16
Table 3: Flood Zone Designations by Community	35
Table 4: Basin Characteristics	35
Table 5: Principal Flood Problems	36
Table 6: Historic Flooding Elevations	37
Table 7: Dams and Other Flood Hazard Reduction Measures	37
Table 8: Levee Systems	40
Table 9: Summary of Discharges	42
Table 10: Summary of Non-Coastal Stillwater Elevations	50
Table 11: Stream Gage Information used to Determine Discharges	51
Table 12: Summary of Hydrologic and Hydraulic Analyses	52
Table 13: Roughness Coefficients	61
Table 14: Summary of Coastal Analyses	64

TABLE OF CONTENTS (continued)

Tables – Volume 1 (continued)

Table 15: Water Level Station Analysis Specifics	67
Table 16: Coastal Transect Parameters	70
Table 17: Summary of Alluvial Fan Analyses	72
Table 18: Results of Alluvial Fan Analyses	72
Table 19: Countywide Vertical Datum Conversion	73
Table 20: Stream-by-Stream Vertical Datum Conversion	73
Table 21: Base Map Sources	74
Table 22: Summary of Topographic Elevation Data used in Mapping	76
Table 23: Floodway Data	77

Tables - Volume 2

Table 23: Floodway Data (continued)	91
Table 24: Flood Hazard and Non-Encroachment Data for Selected Streams	128
Table 25: Summary of Coastal Transect Mapping Considerations	129
Table 26: Incorporated Letters of Map Change	131
Table 27: Community Map History	133
Table 28: Summary of Contracted Studies Included in this FIS Report	134
Table 29: Community Meetings	140
Table 30: Map Repositories	143
Table 31: Additional Information	144
Table 32: Bibliography and References	146

Exhibits – Volume 2

<u>Flood Profiles</u>	<u>Panel</u>
Airport Creek	01 P
Barnes Creek North Outlet – Barnes Creek	02 P
Barnes Creek South Outlet	03 P
Bassett Creek	04-05 P
Bassett Creek Tributary	06 P
Brighton Creek	07-11 P
Camp Lake Outlet	12 P
Center Creek	13-14 P
Des Plaines River	15-23 P
Dutch Gap Canal	24-25 P
East Branch Pike Creek	26-29 P
Fox River	30-34 P

Exhibits – Volume 3

Jerome Creek	35-38 P
Kenosha Branch	39 P
Kilbourn Road Ditch	40-49 P
Mud Lake Outlet	50 P
Nelson Creek	51 P
New Munster Creek	52-56 P
Peterson Creek	57 P
Pike Creek	58-61 P

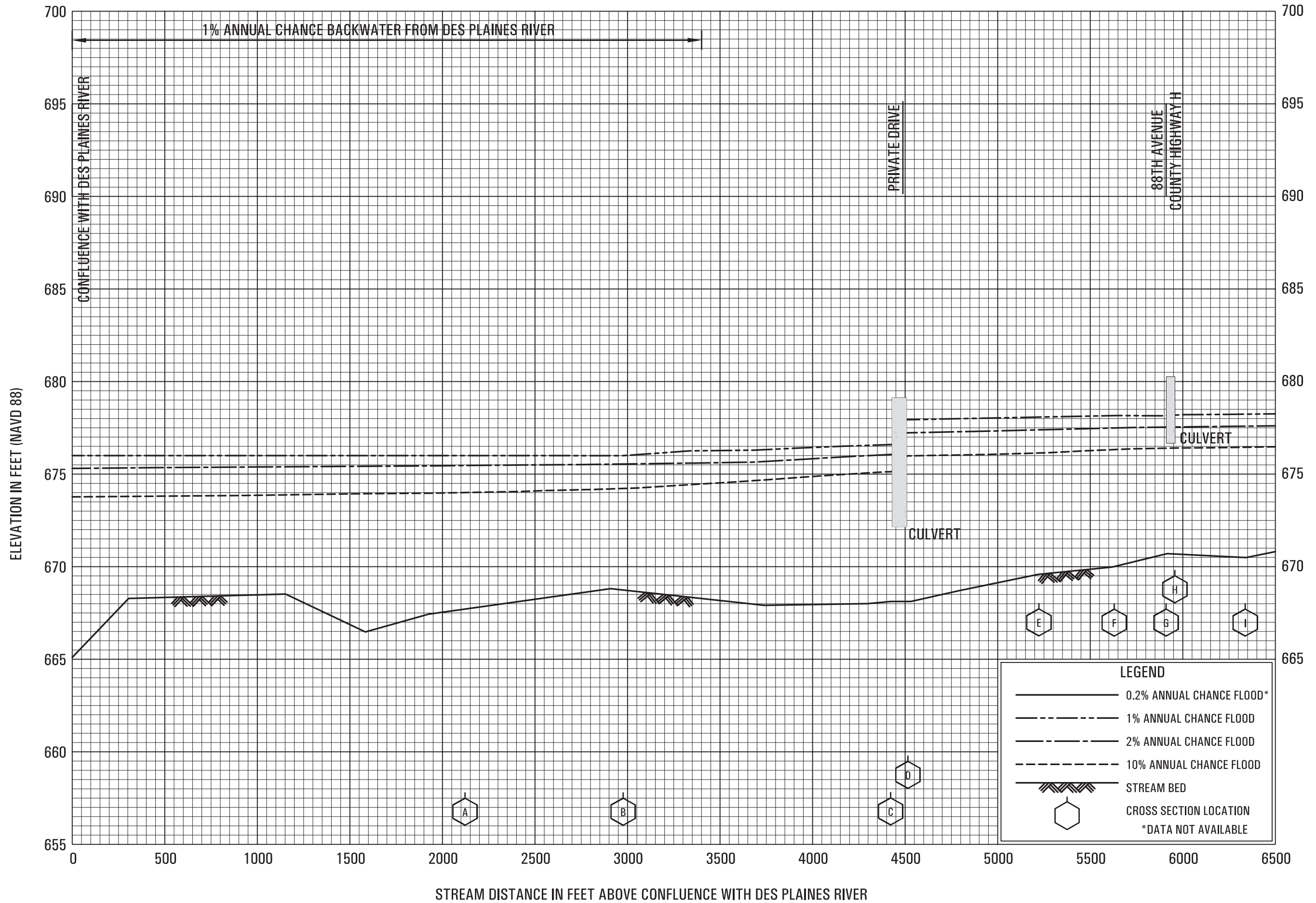
TABLE OF CONTENTS *(continued)*

Exhibits – Volume 3 *(continued)*

<u>Flood Profiles</u>	<u>Panel</u>
Pike River	62-66 P
Pleasant Prairie Tributary	67 P
Powers Lake Tributary	68 P
Salem Branch Brighton Creek	69-70 P
School Tributary	71-73 P
Silver Lake Outlet & Silver Lake	74 P
Somers Branch	75-76 P
Sorenson Creek	77-78 P
Tributary to Somers Branch	79 P
Union Grove Industrial Tributary	80 P
Unnamed Tributary to Center Lake	81 P
Unnamed Tributary to Pike Creek	82-83 P
Unnamed Tributary No. 1 to Center Creek	84-86 P
Unnamed Tributary No. 1 to Des Plaines River	87-88 P
Unnamed Tributary No. 1 to Hooker Lake	89-90 P
Unnamed Tributary No. 1 to Kilbourn Road Ditch	91 P
Unnamed Tributary No. 1 to Salem Branch Brighton Creek	92 P
Unnamed Tributary No. 1A to Des Plaines River	93-94 P
Unnamed Tributary No. 1B to Des Plaines River	95 P
Unnamed Tributary No. 1C to Des Plaines River	96-97 P
Unnamed Tributary No. 1E to Des Plaines River	98-99 P
Unnamed Tributary No. 1F to Des Plaines River	100-101 P
Unnamed Tributary No. 2 to Des Plaines River	102 P
Unnamed Tributary No. 2 to Jerome Creek	103 P
Unnamed Tributary No. 2 to Salem Branch Brighton Creek	104 P
Unnamed Tributary No. 3 to Dutch Gap Canal	105 P
Unnamed Tributary No. 3 to Jerome Creek	106-107 P
Unnamed Tributary No. 3 to Salem Branch Brighton Creek	108 P
Unnamed Tributary No. 4 to Dutch Gap Canal	109 P
Unnamed Tributary No. 4 to Jerome Creek	110-111 P
Unnamed Tributary No. 4 to Jerome Creek Overflow	112 P
Unnamed Tributary No. 5 to Des Plaines River	113 P
Unnamed Tributary No. 5 to Kilbourn Road Ditch	114-115 P
Unnamed Tributary No. 5B to Des Plaines River	116 P
Unnamed Tributary No. 6 to Brighton Creek	117-118 P
Unnamed Tributary No. 7 to Des Plaines River	119-120 P
Unnamed Tributary No. 8 to Kilbourn Road Ditch	121 P
Unnamed Tributary No. 8 to Kilbourn Road Ditch Overflow	122 P
Unnamed Tributary No. 13 to Kilbourn Road Ditch	123 P
Unnamed Tributary No. 15 to Kilbourn Road Ditch	124 P
Von Gunten Creek	125 P

Published Separately

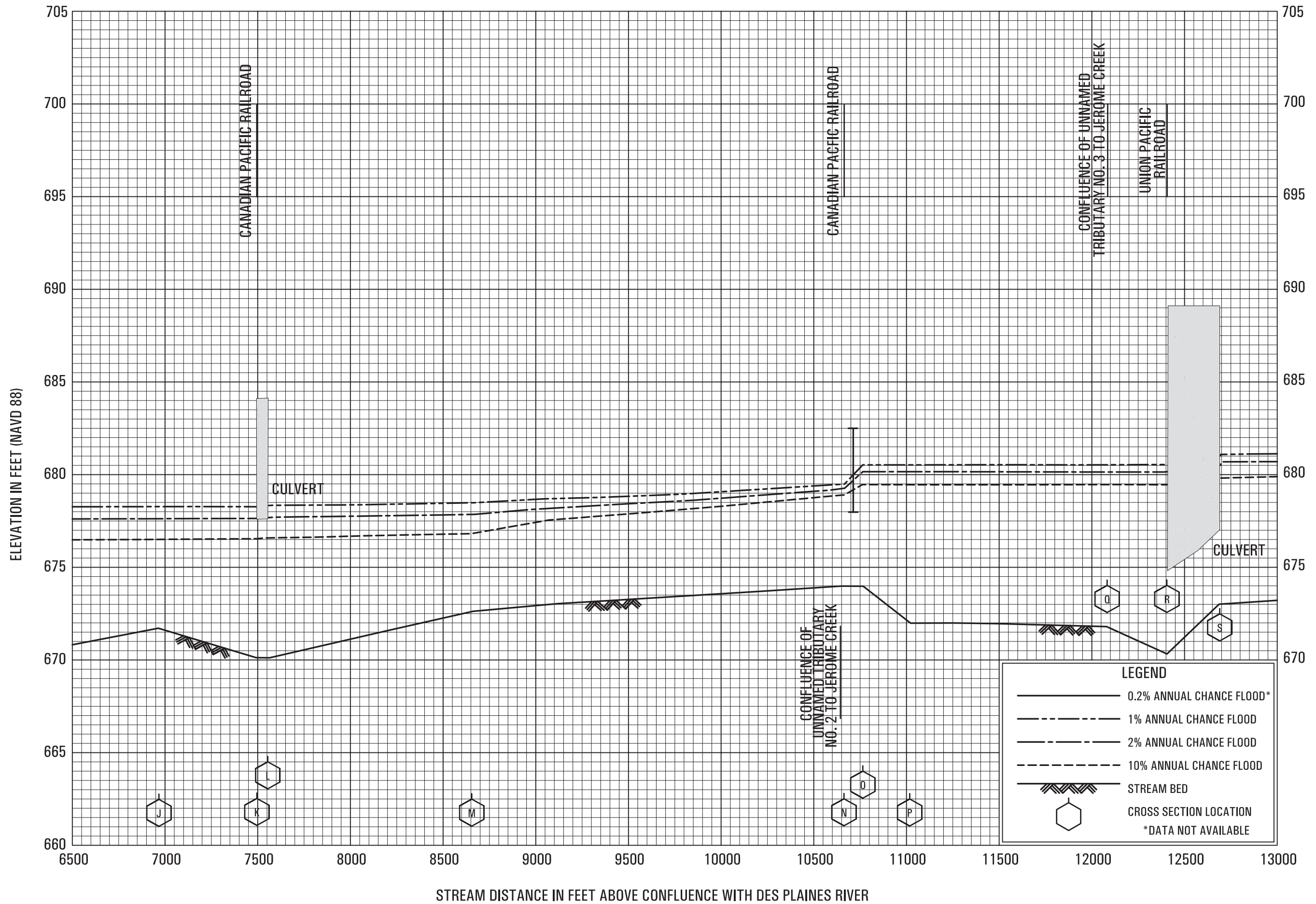
Flood Insurance Rate Map (FIRM)



FLOOD PROFILES

JEROME CREEK

FEDERAL EMERGENCY MANAGEMENT AGENCY
KENOSHA COUNTY, WI
 AND INCORPORATED AREAS

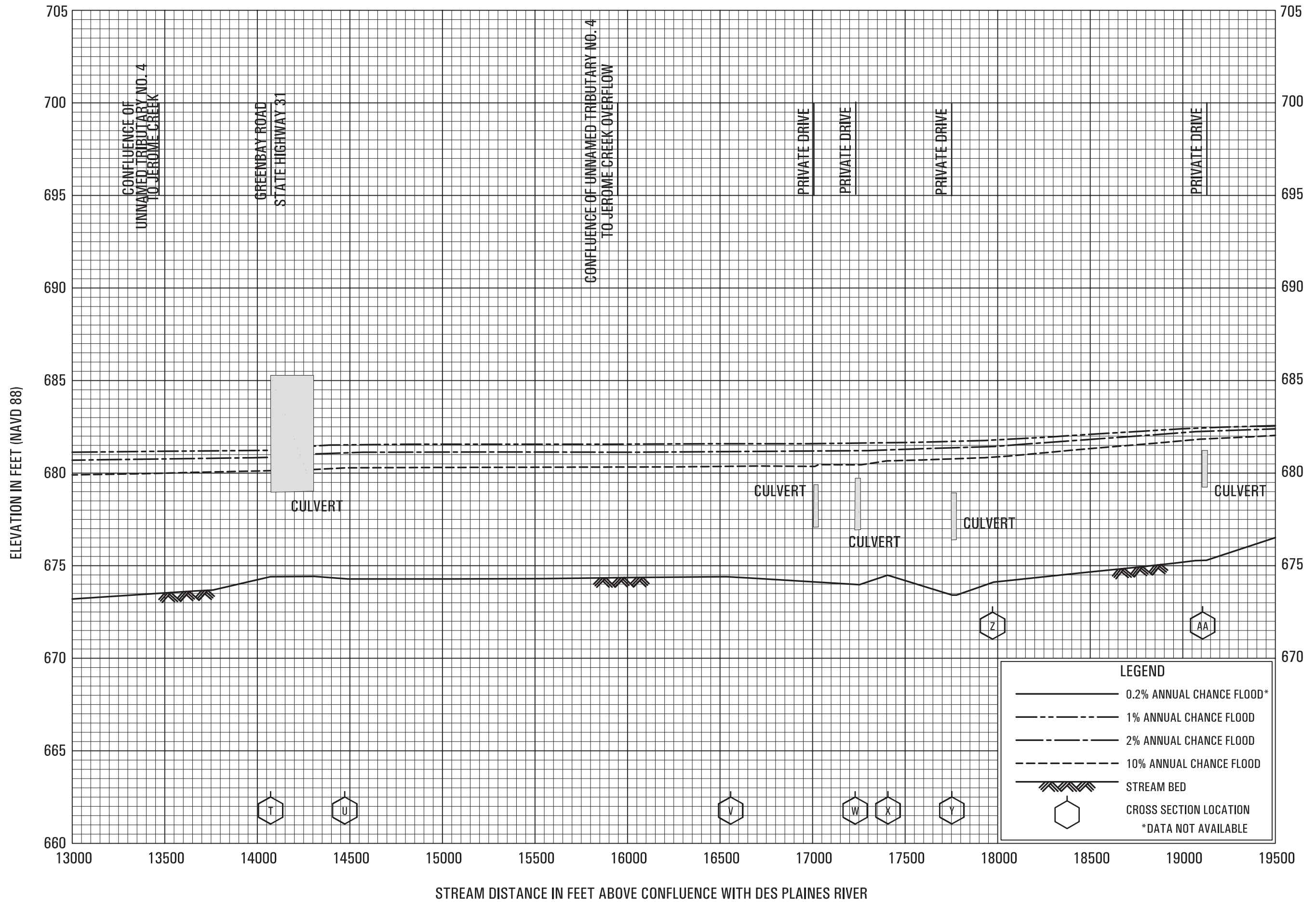


FLOOD PROFILES

JEROME CREEK

FEDERAL EMERGENCY MANAGEMENT AGENCY

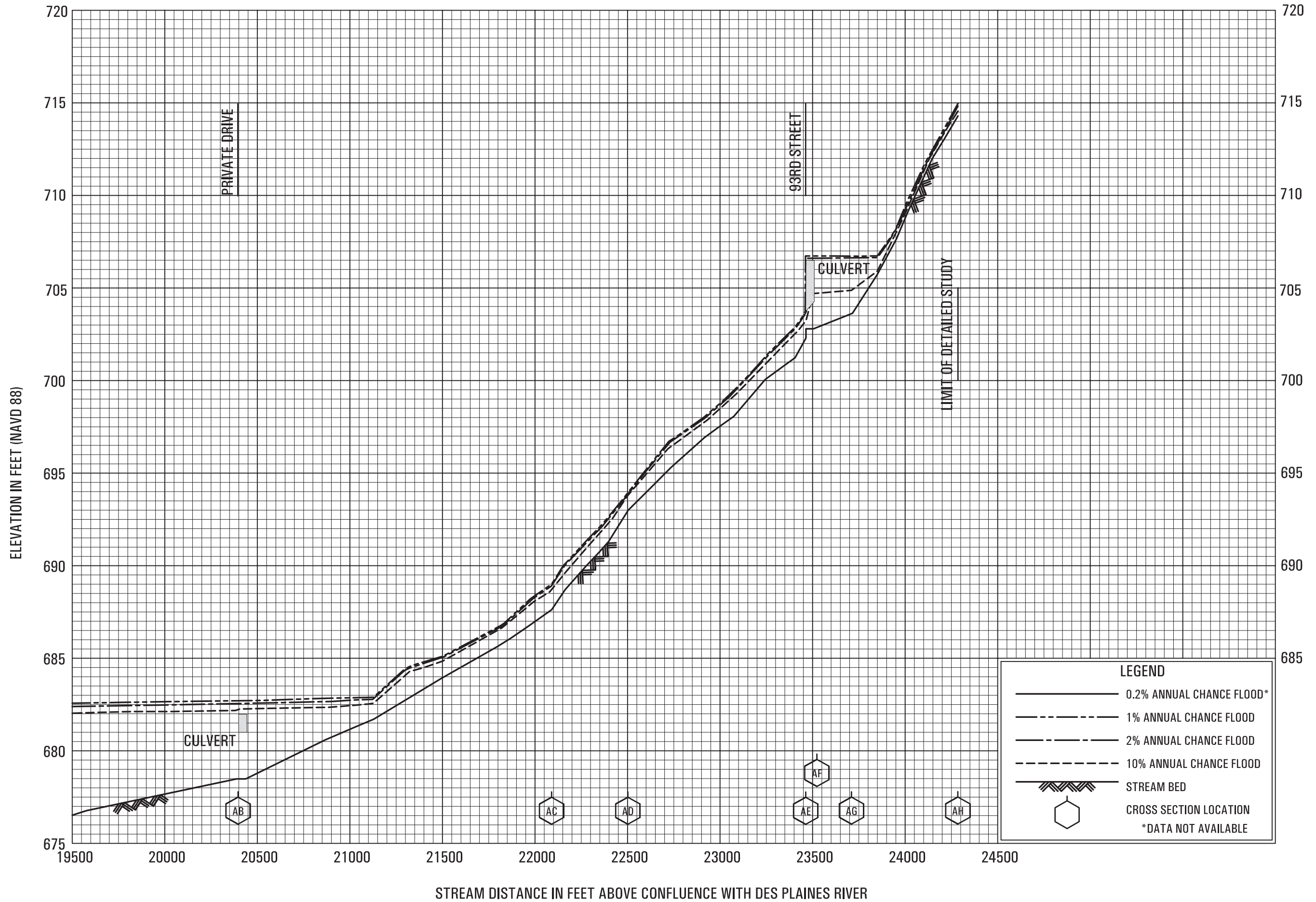
KENOSHA COUNTY, WI
AND INCORPORATED AREAS



FLOOD PROFILES

JEROME CREEK

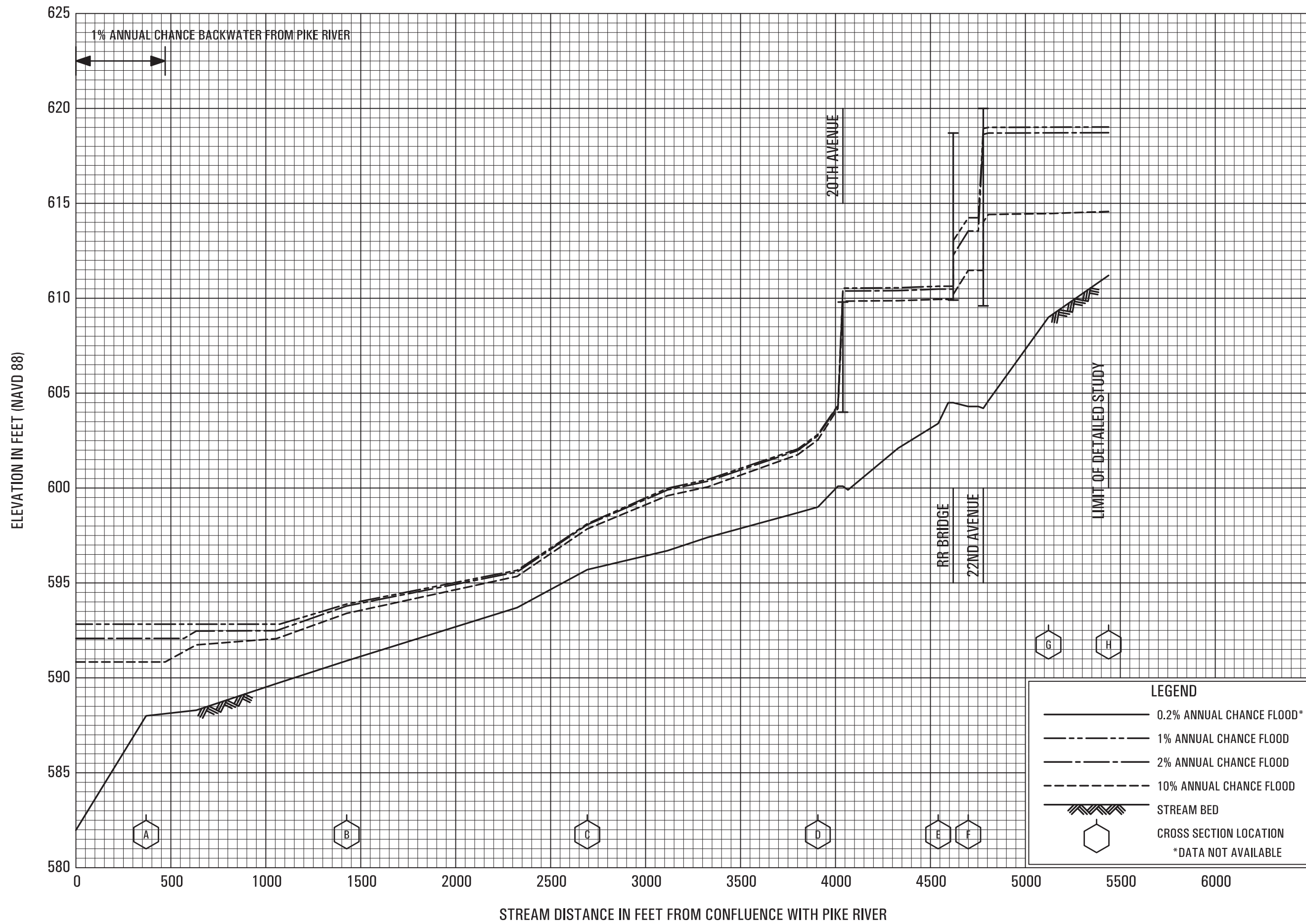
FEDERAL EMERGENCY MANAGEMENT AGENCY
KENOSHA COUNTY, WI
 AND INCORPORATED AREAS



FLOOD PROFILES


JEROME CREEK

FEDERAL EMERGENCY MANAGEMENT AGENCY
KENOSHA COUNTY, WI
 AND INCORPORATED AREAS



FLOOD PROFILES
KENOSHA BRANCH

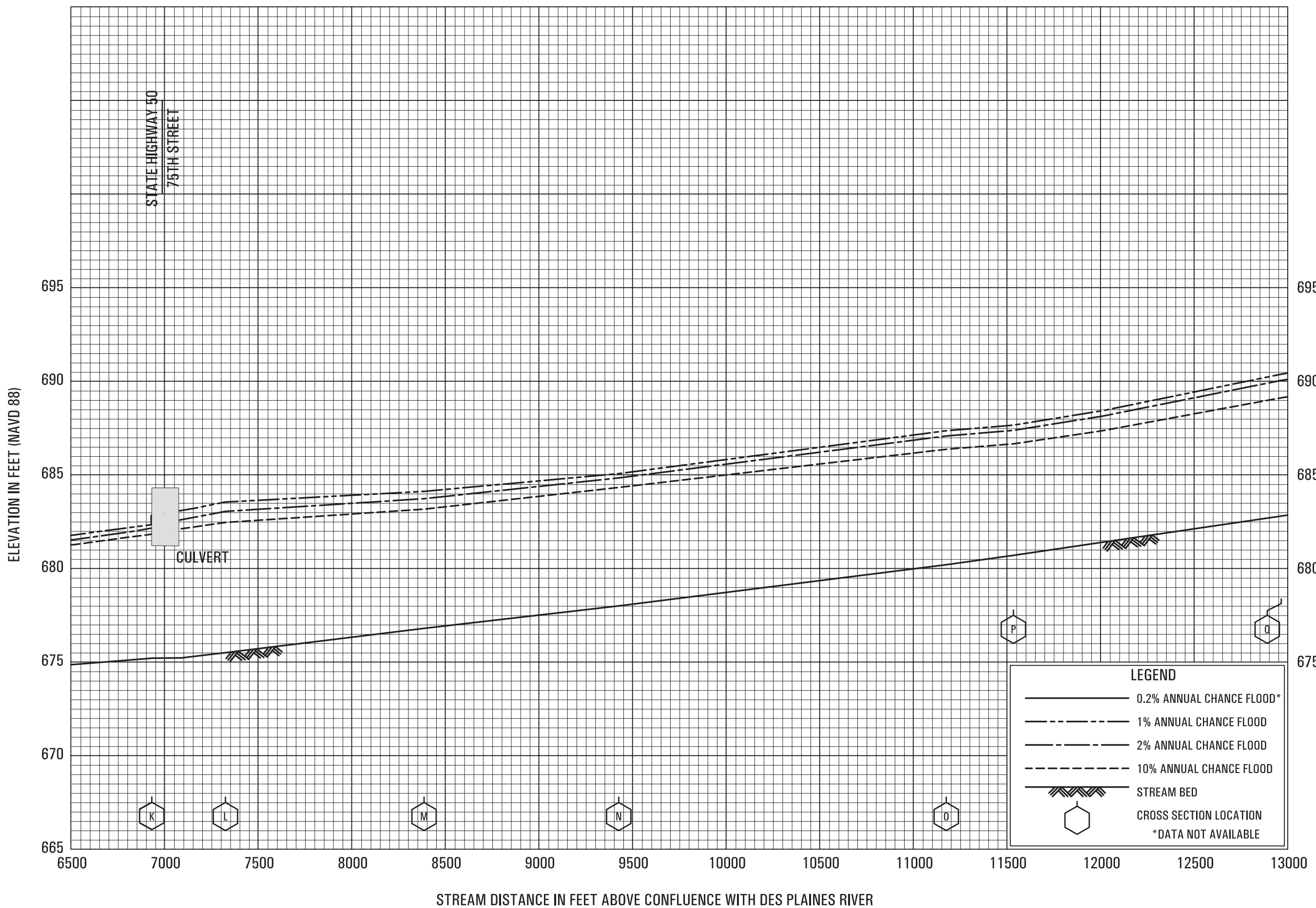
FEDERAL EMERGENCY MANAGEMENT AGENCY
KENOSHA COUNTY, WI
AND INCORPORATED AREAS



FLOOD PROFILES

KILBOURN ROAD DITCH

**FEDERAL EMERGENCY MANAGEMENT AGENCY
KENOSHA COUNTY, WI
AND INCORPORATED AREAS**



STATE HIGHWAY 50
75TH STREET

CULVERT

K

L

M

N

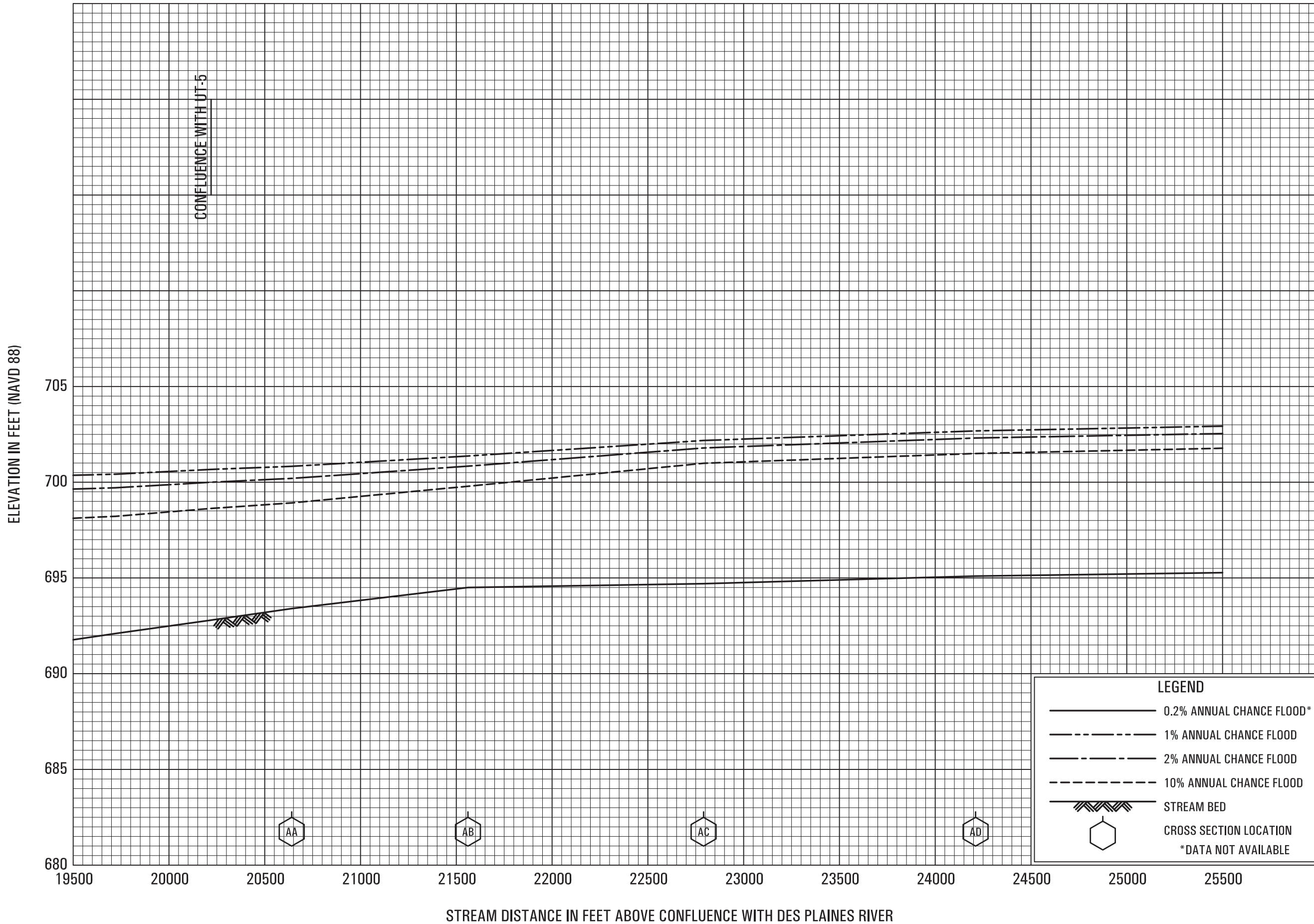
O

P

Q

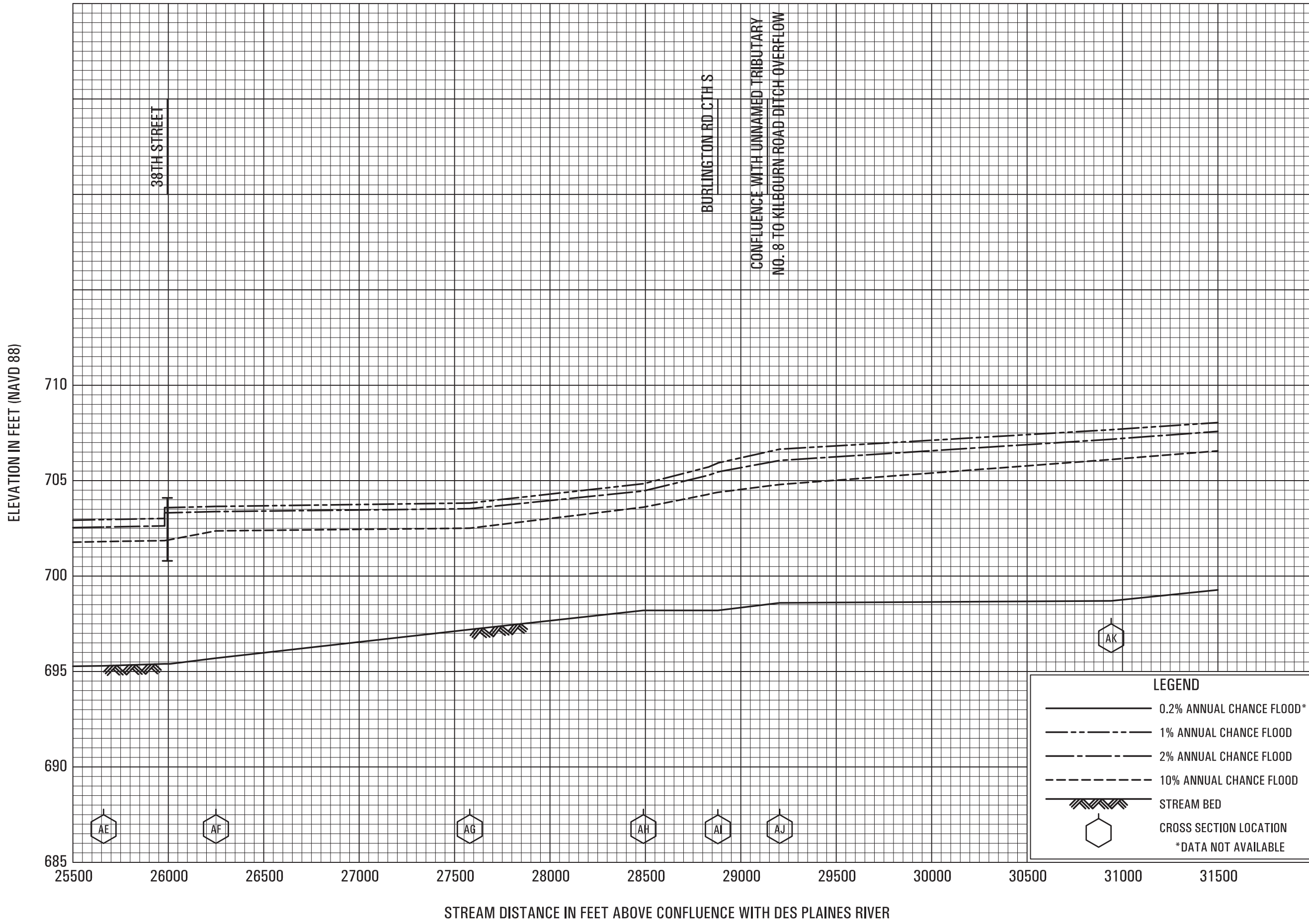
FLOOD PROFILES
KILBOURN ROAD DITCH

FEDERAL EMERGENCY MANAGEMENT AGENCY
KENOSHA COUNTY, WI
AND INCORPORATED AREAS



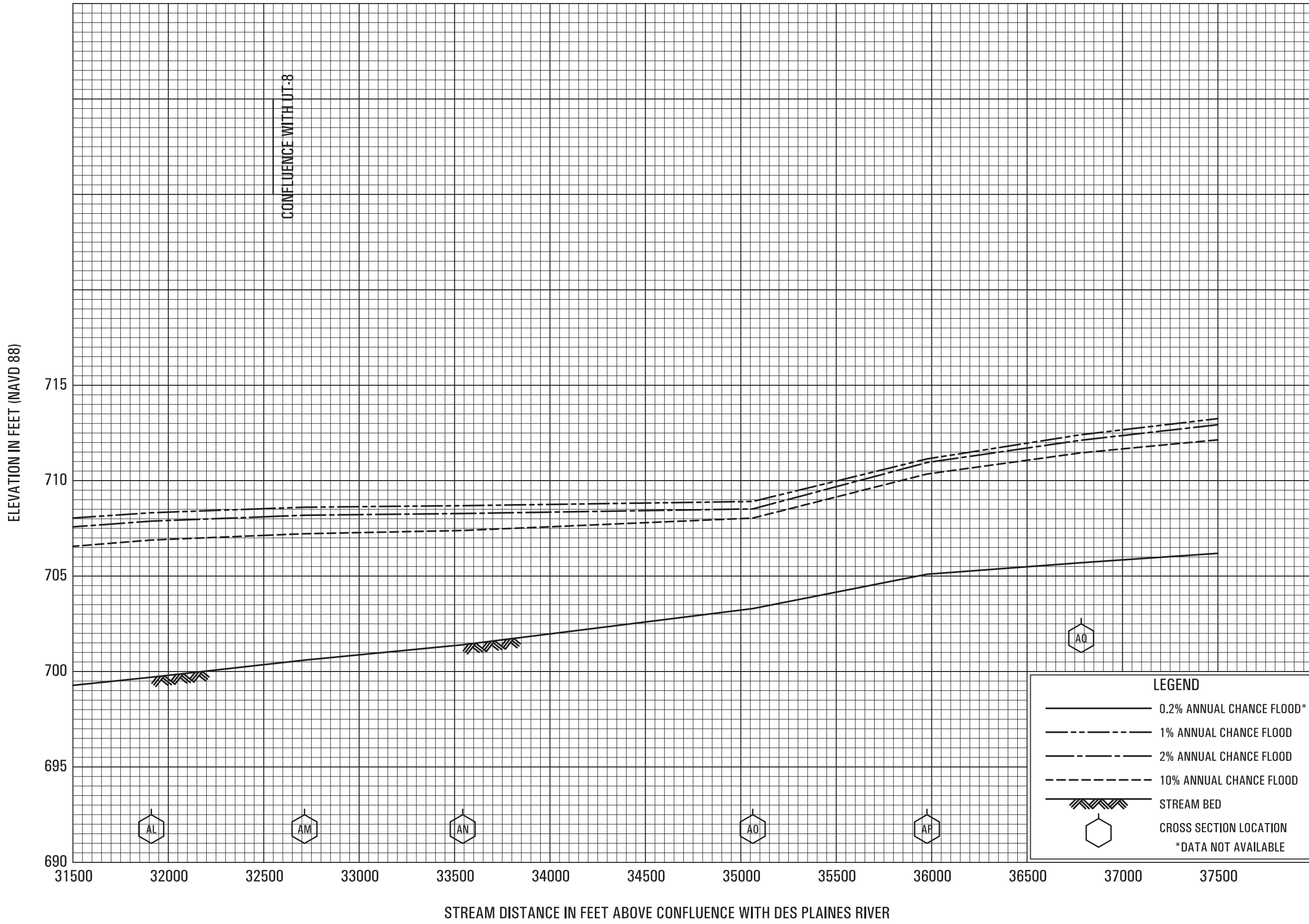
FLOOD PROFILES
KILBOURN ROAD DITCH

FEDERAL EMERGENCY MANAGEMENT AGENCY
KENOSHA COUNTY, WI
AND INCORPORATED AREAS



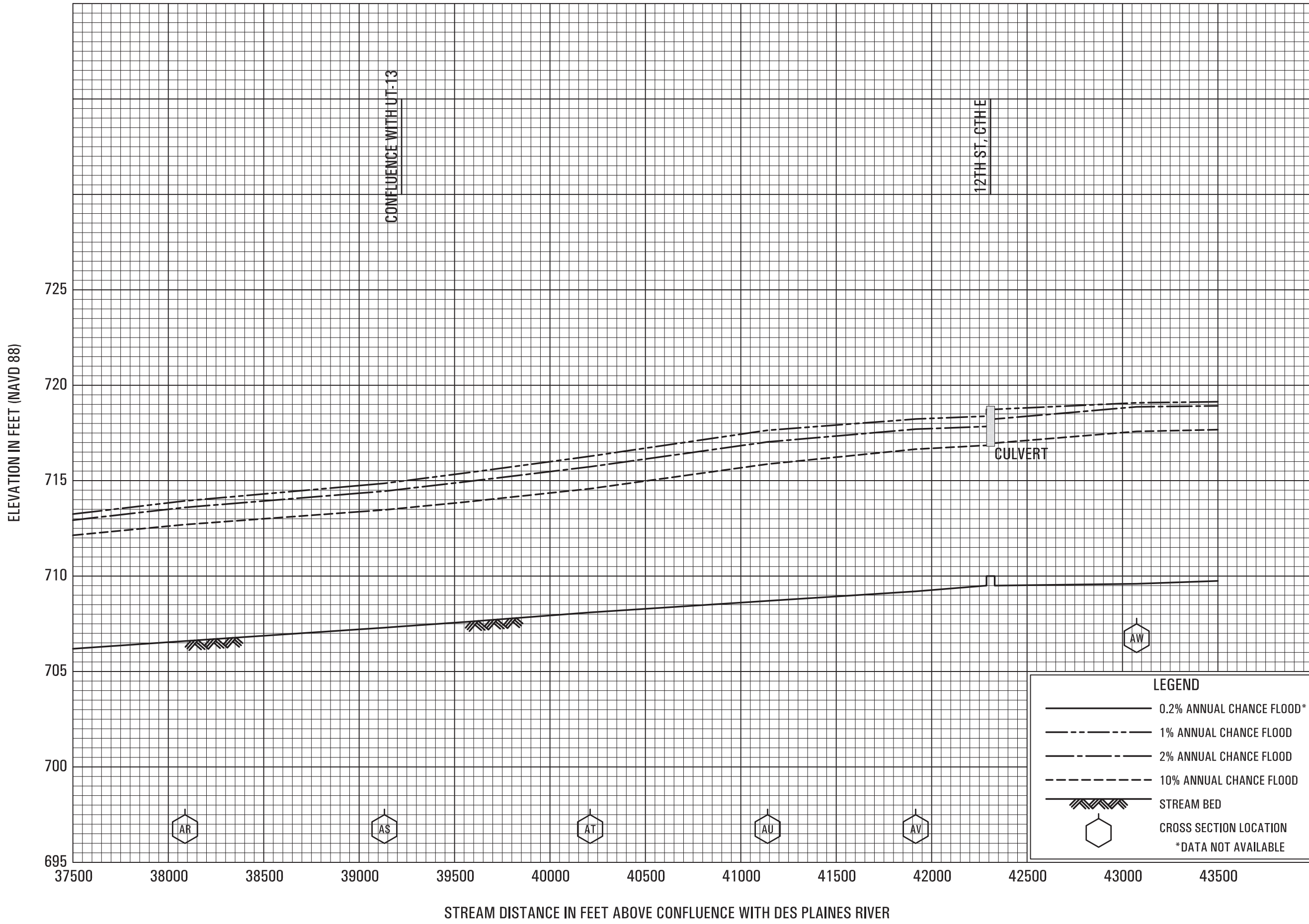
FLOOD PROFILES
KILBOURN ROAD DITCH

FEDERAL EMERGENCY MANAGEMENT AGENCY
KENOSHA COUNTY, WI
AND INCORPORATED AREAS



FLOOD PROFILES
KILBOURN ROAD DITCH

FEDERAL EMERGENCY MANAGEMENT AGENCY
KENOSHA COUNTY, WI
AND INCORPORATED AREAS

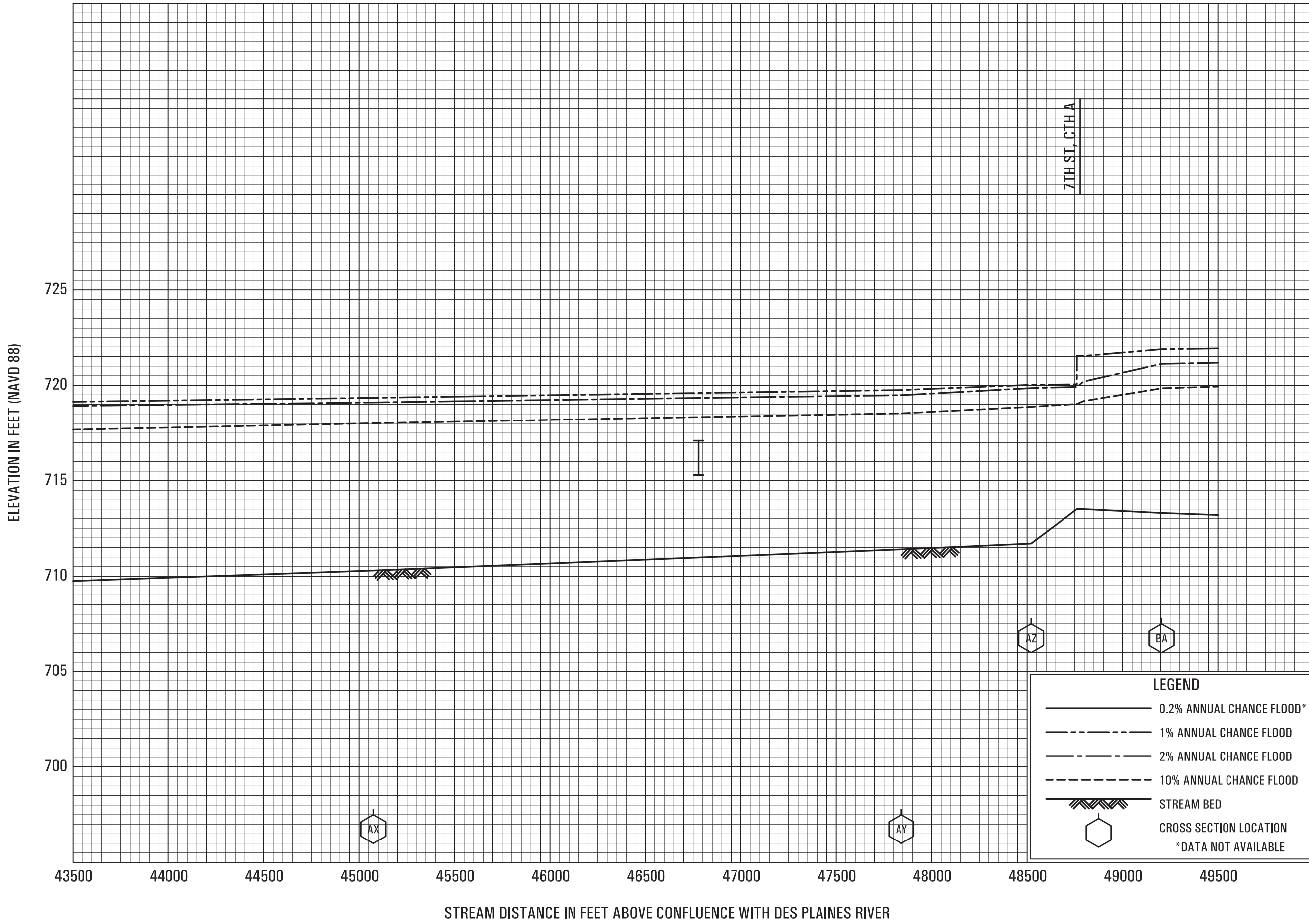


LEGEND

- 0.2% ANNUAL CHANCE FLOOD*
- - - 1% ANNUAL CHANCE FLOOD
- - - 2% ANNUAL CHANCE FLOOD
- - - 10% ANNUAL CHANCE FLOOD
- / / / / / STREAM BED
- ⬡ CROSS SECTION LOCATION
- *DATA NOT AVAILABLE


FLOOD PROFILES
KILBOURN ROAD DITCH

FEDERAL EMERGENCY MANAGEMENT AGENCY
KENOSHA COUNTY, WI
AND INCORPORATED AREAS



FLOOD PROFILES
KILBOURN ROAD DITCH

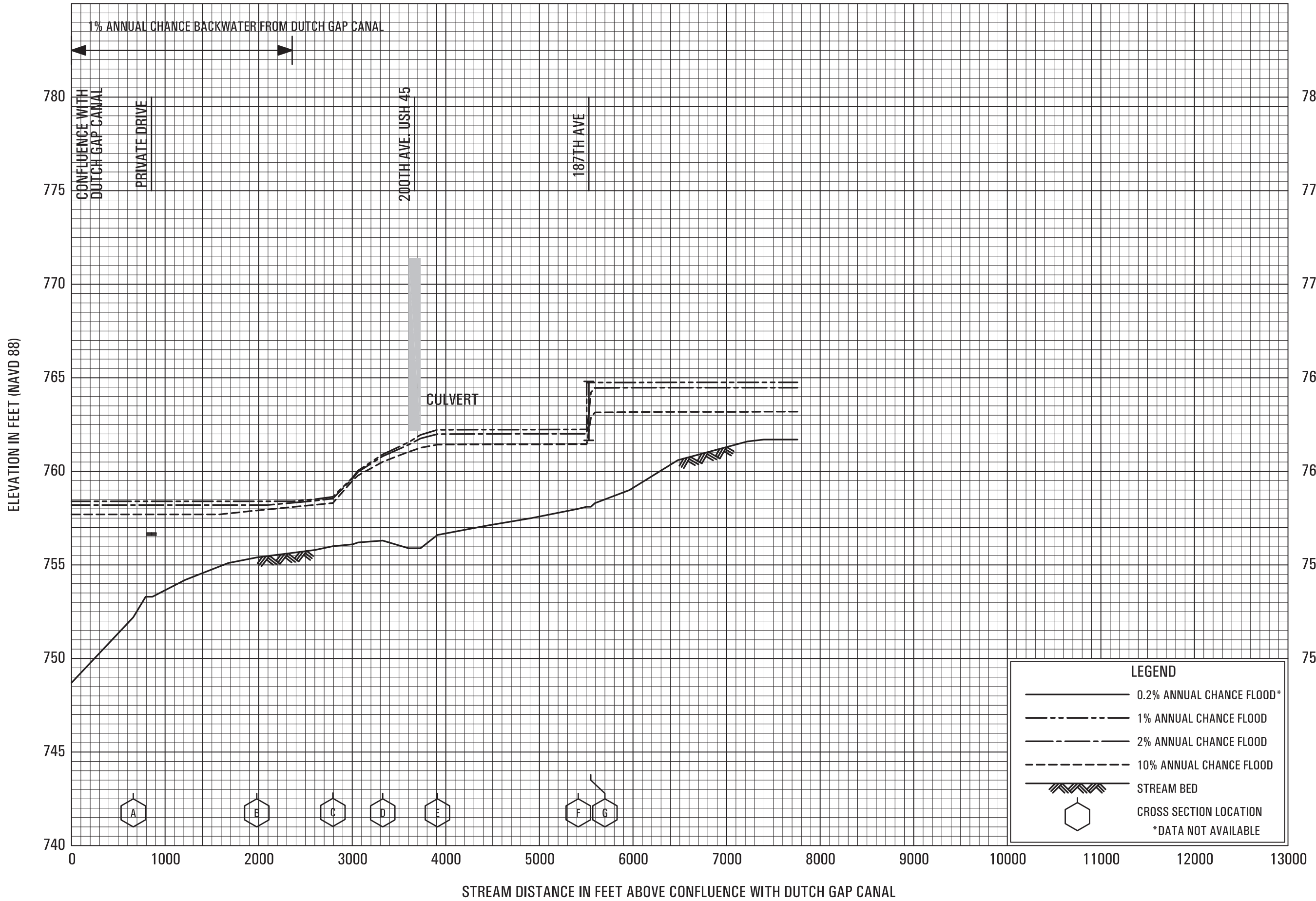
FEDERAL EMERGENCY MANAGEMENT AGENCY
KENOSHA COUNTY, WI
AND INCORPORATED AREAS



FLOOD PROFILES

KILBOURN ROAD DITCH

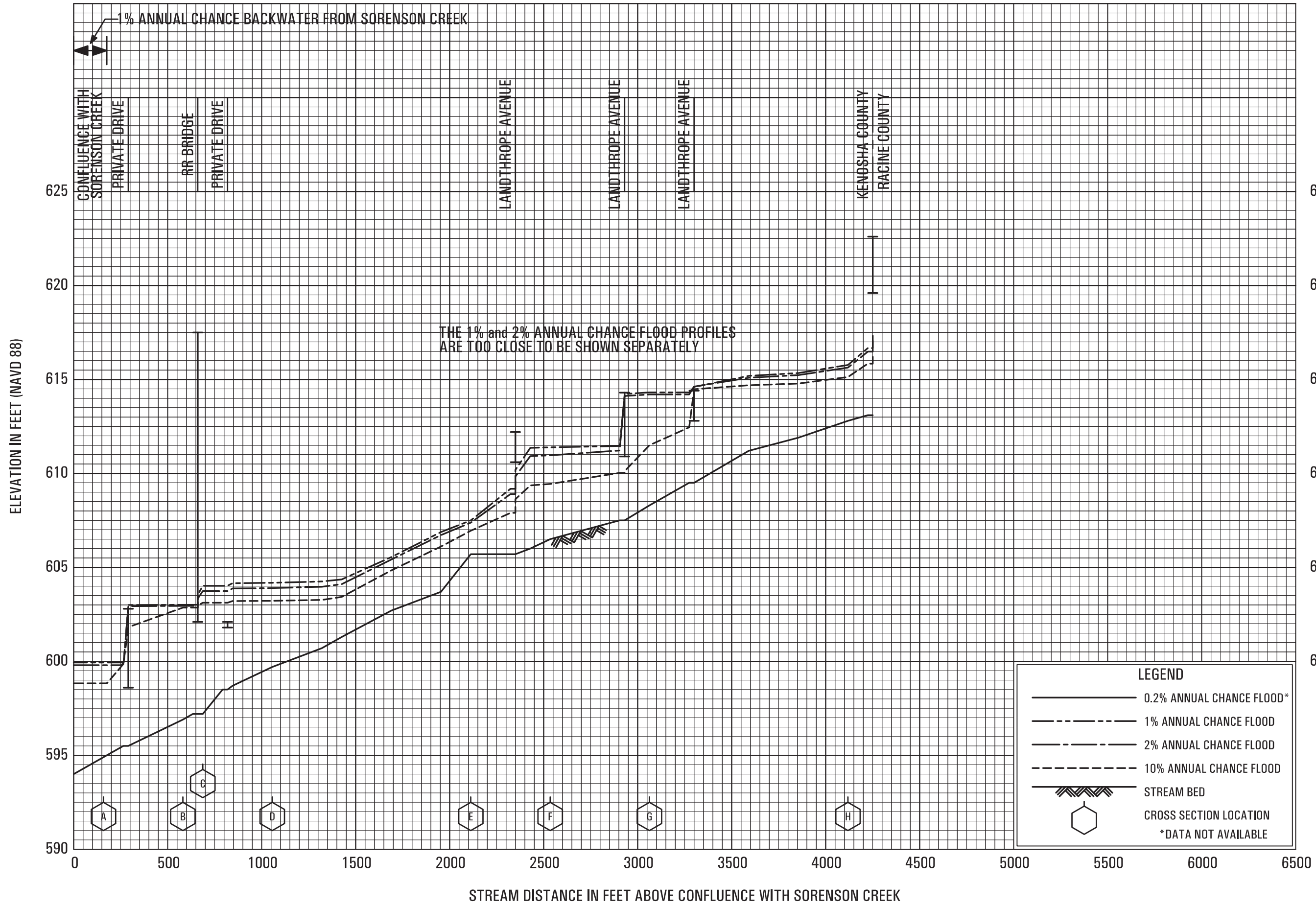
FEDERAL EMERGENCY MANAGEMENT AGENCY
KENOSHA COUNTY, WI
 AND INCORPORATED AREAS



FLOOD PROFILES

MUD LAKE OUTLET

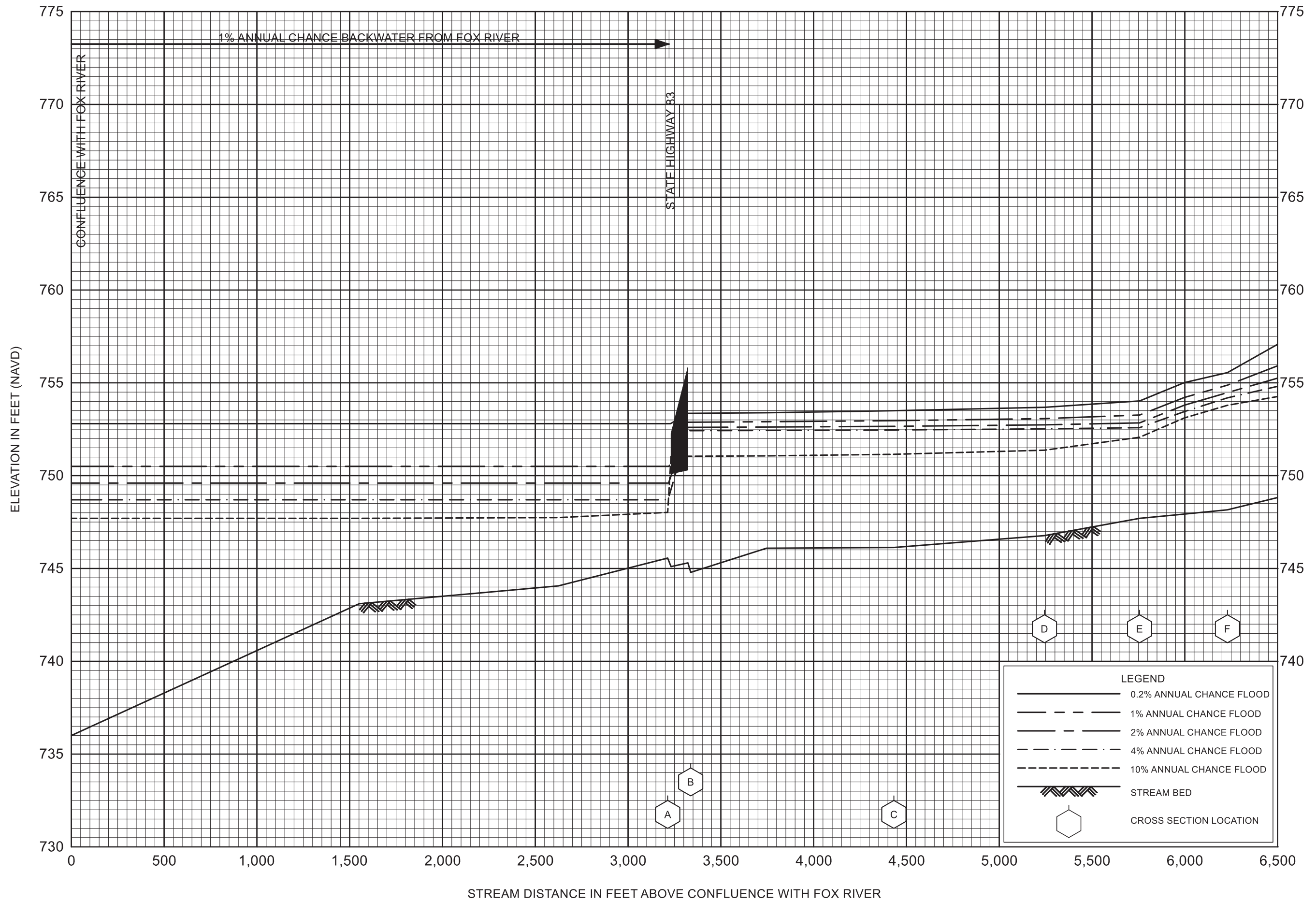
FEDERAL EMERGENCY MANAGEMENT AGENCY
KENOSHA COUNTY, WI
 AND INCORPORATED AREAS



FLOOD PROFILES

NELSON CREEK

FEDERAL EMERGENCY MANAGEMENT AGENCY
KENDSHA COUNTY, WI
AND INCORPORATED AREAS

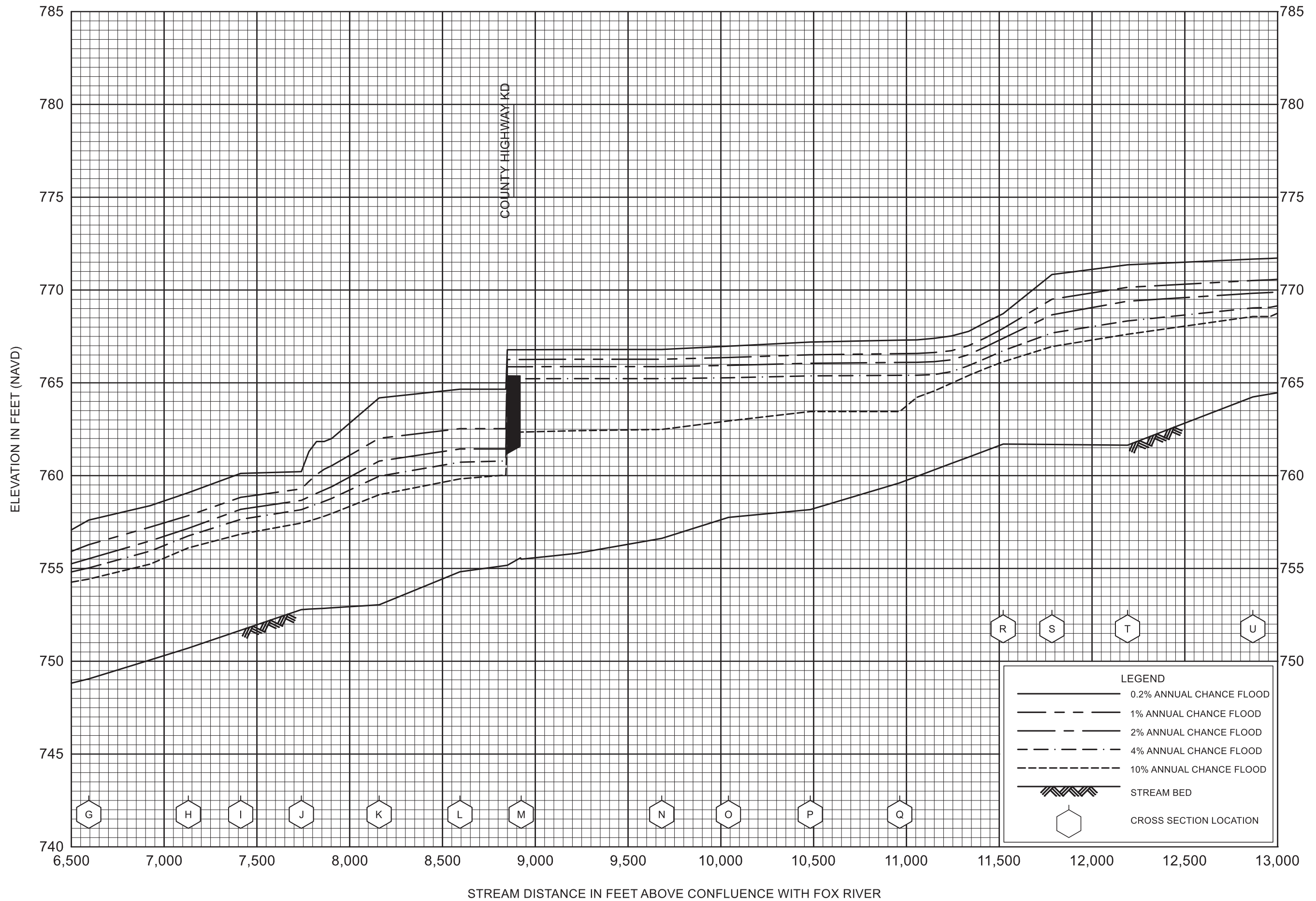


FLOOD PROFILES

NEW MUNSTER CREEK

FEDERAL EMERGENCY MANAGEMENT AGENCY

KENOSHA COUNTY, WI
AND INCORPORATED AREAS

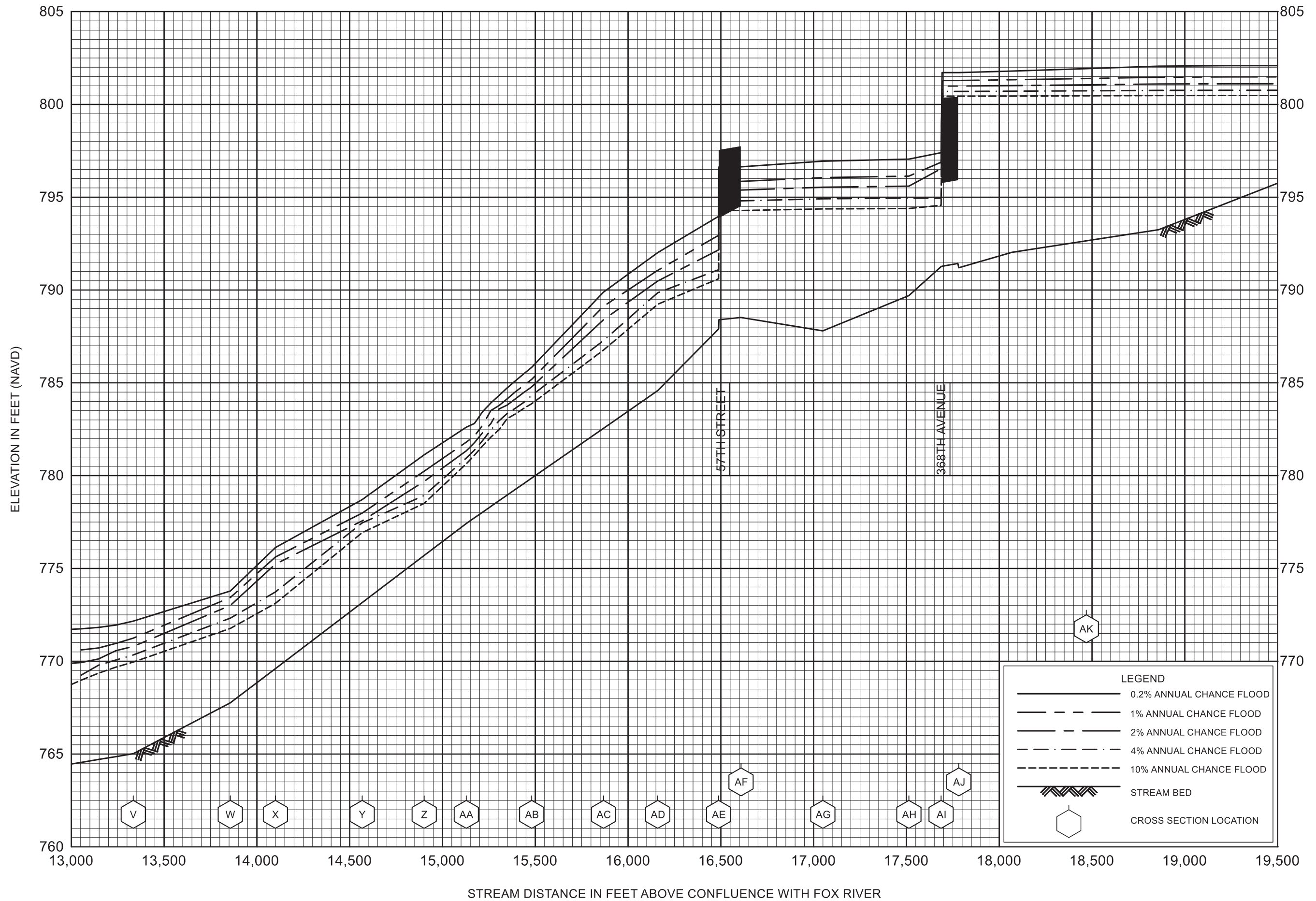


FLOOD PROFILES

NEW MUNSTER CREEK

FEDERAL EMERGENCY MANAGEMENT AGENCY

KENOSHA COUNTY, WI
AND INCORPORATED AREAS

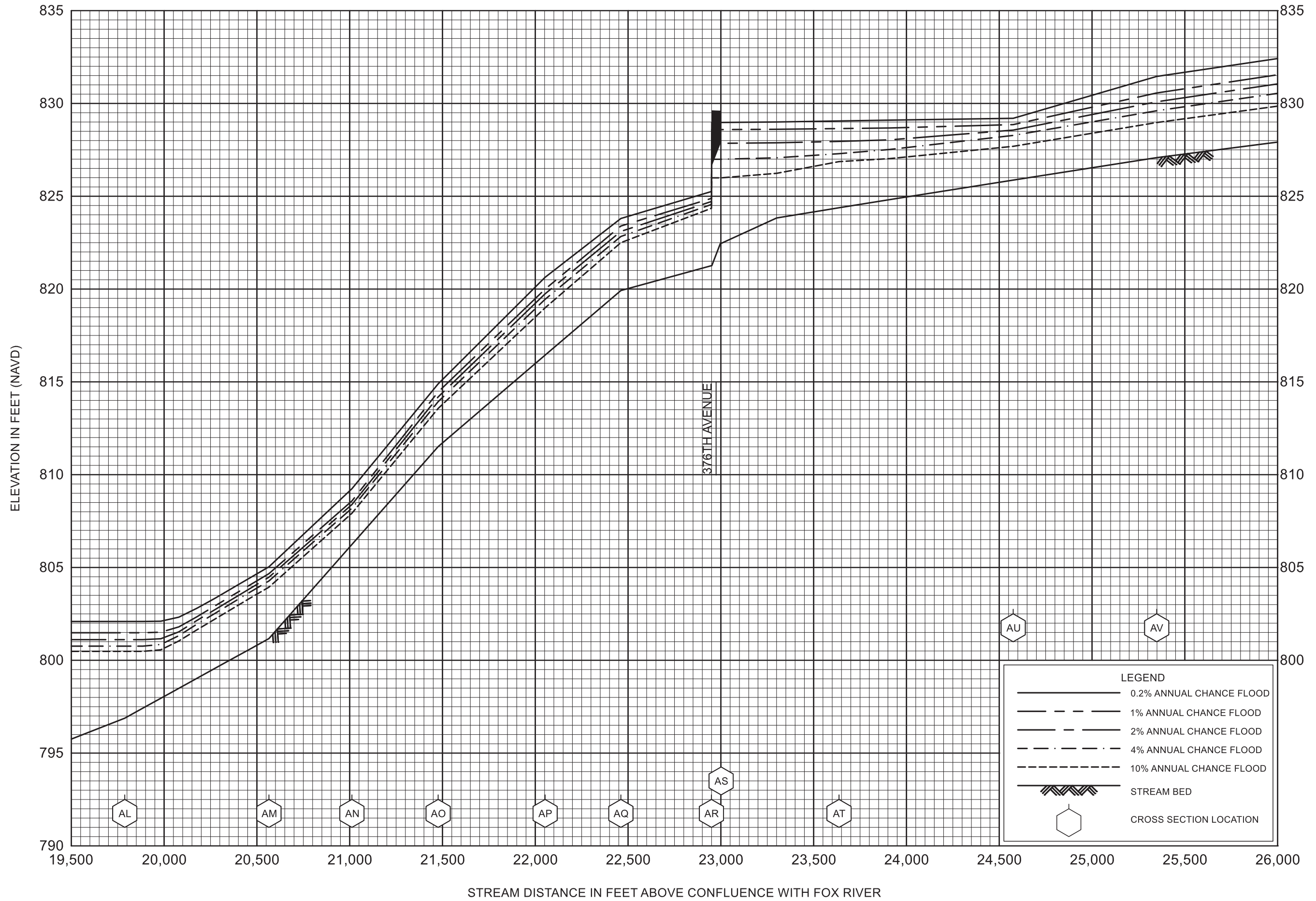


FLOOD PROFILES

NEW MUNSTER CREEK


FEDERAL EMERGENCY MANAGEMENT AGENCY

KENOSHA COUNTY, WI
AND INCORPORATED AREAS



FLOOD PROFILES
NEW MUNSTER CREEK

FEDERAL EMERGENCY MANAGEMENT AGENCY
KENOSHA COUNTY, WI
AND INCORPORATED AREAS

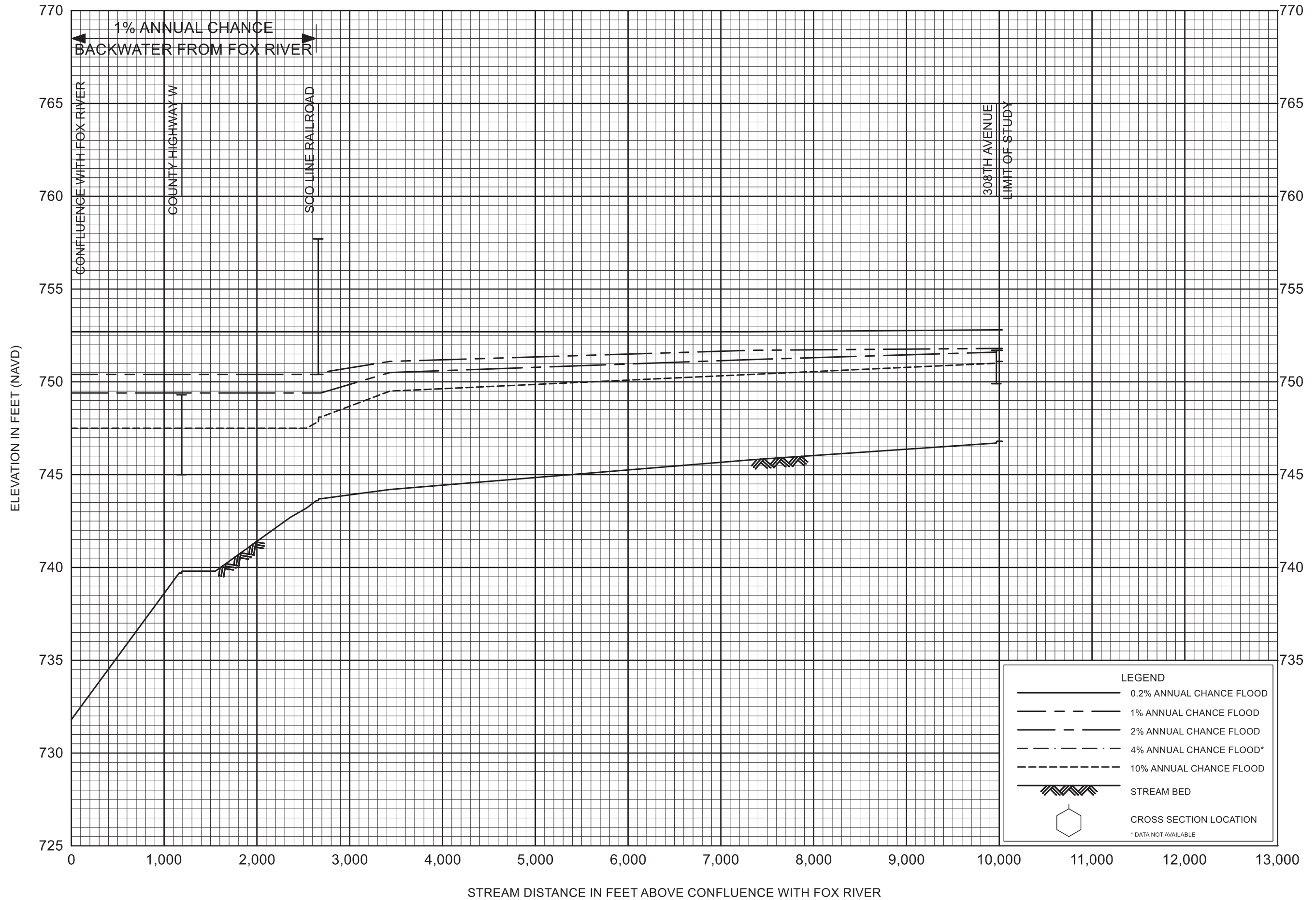


FLOOD PROFILES

NEW MUNSTER CREEK

FEDERAL EMERGENCY MANAGEMENT AGENCY

KENOSHA COUNTY, WI
AND INCORPORATED AREAS

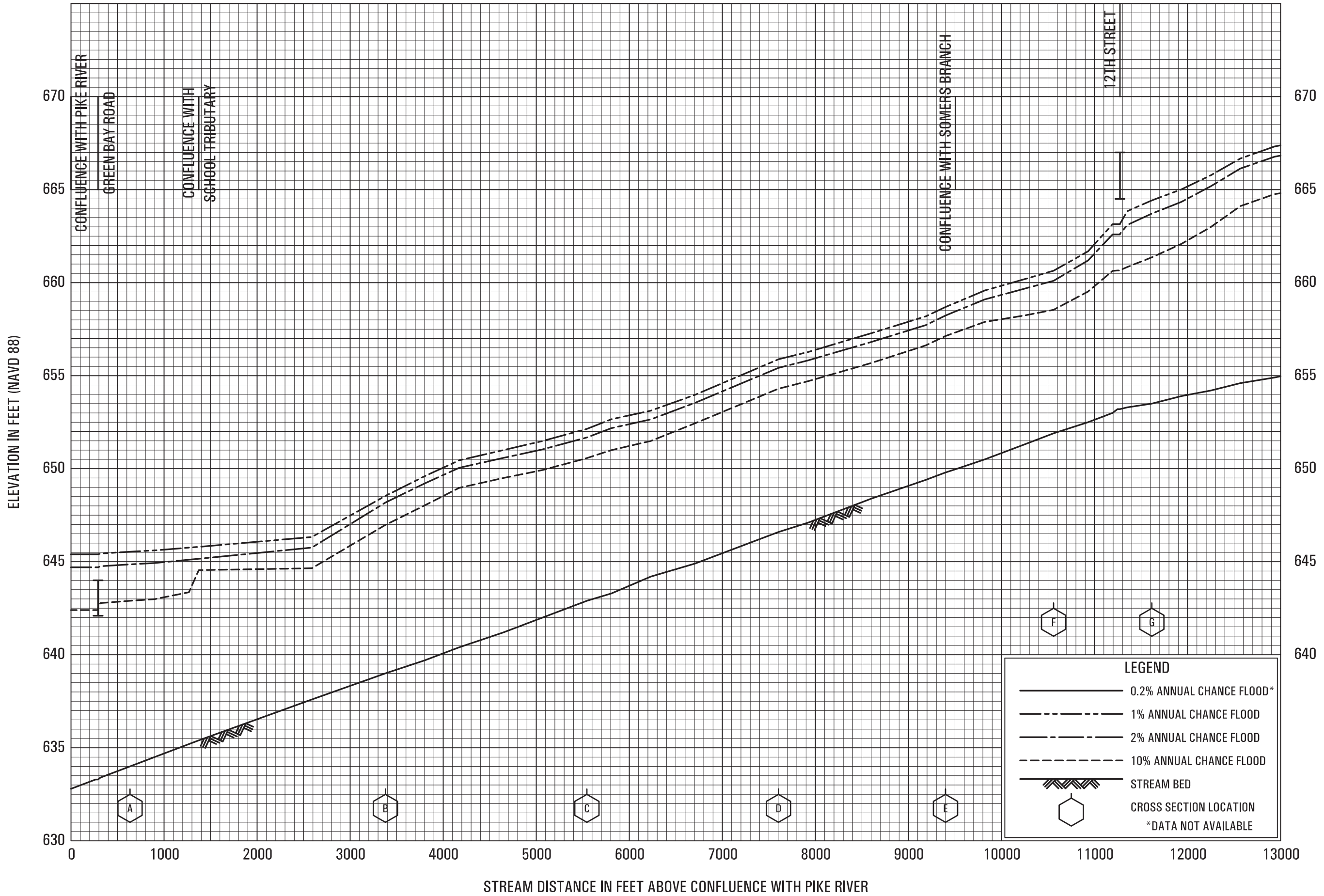


FLOOD PROFILES

PETERSON CREEK

FEDERAL EMERGENCY MANAGEMENT AGENCY

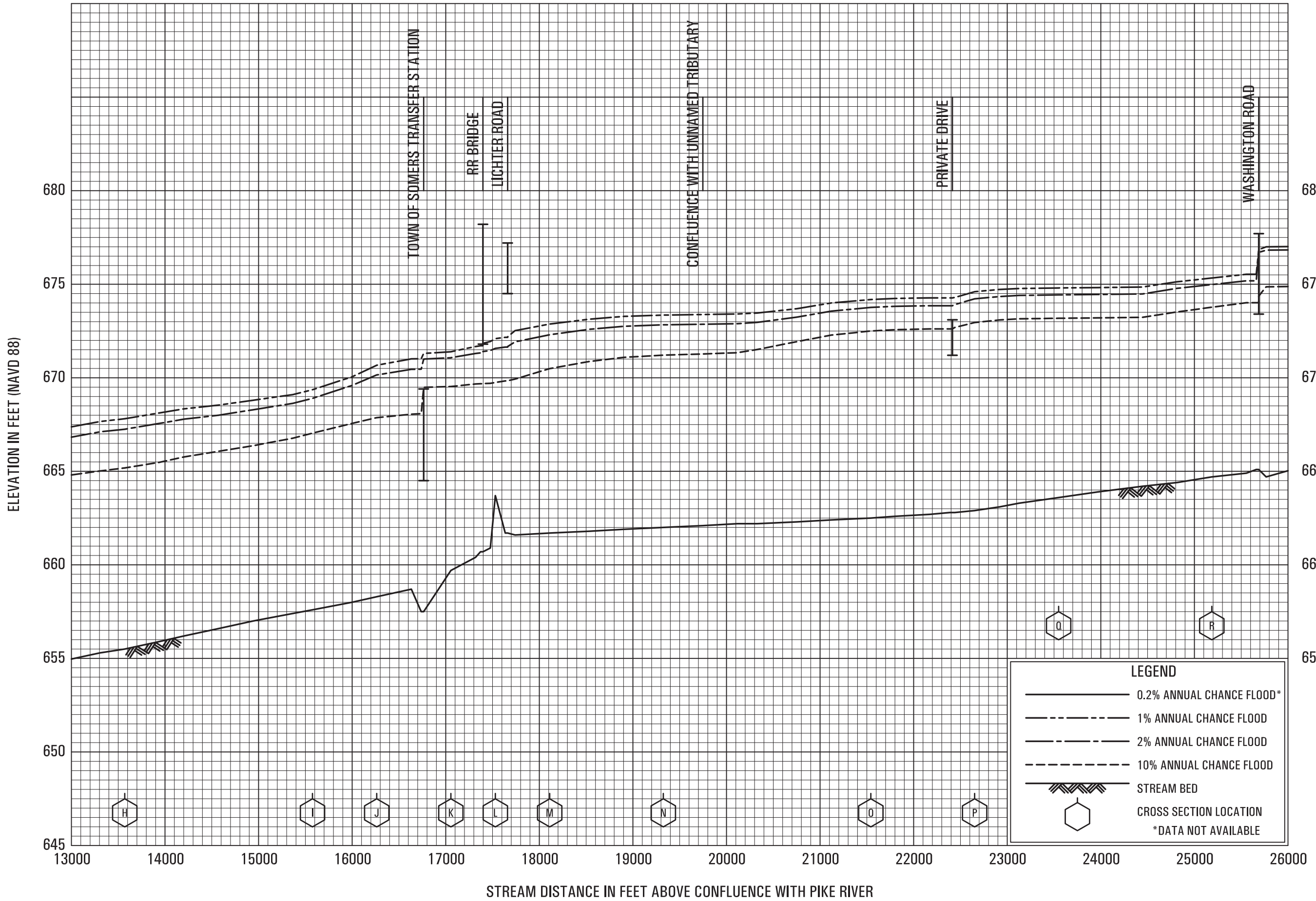
KENOSHA COUNTY, WI
AND INCORPORATED AREAS



FLOOD PROFILES

PIKE CREEK

**FEDERAL EMERGENCY MANAGEMENT AGENCY
KENOSHA COUNTY, WI
AND INCORPORATED AREAS**

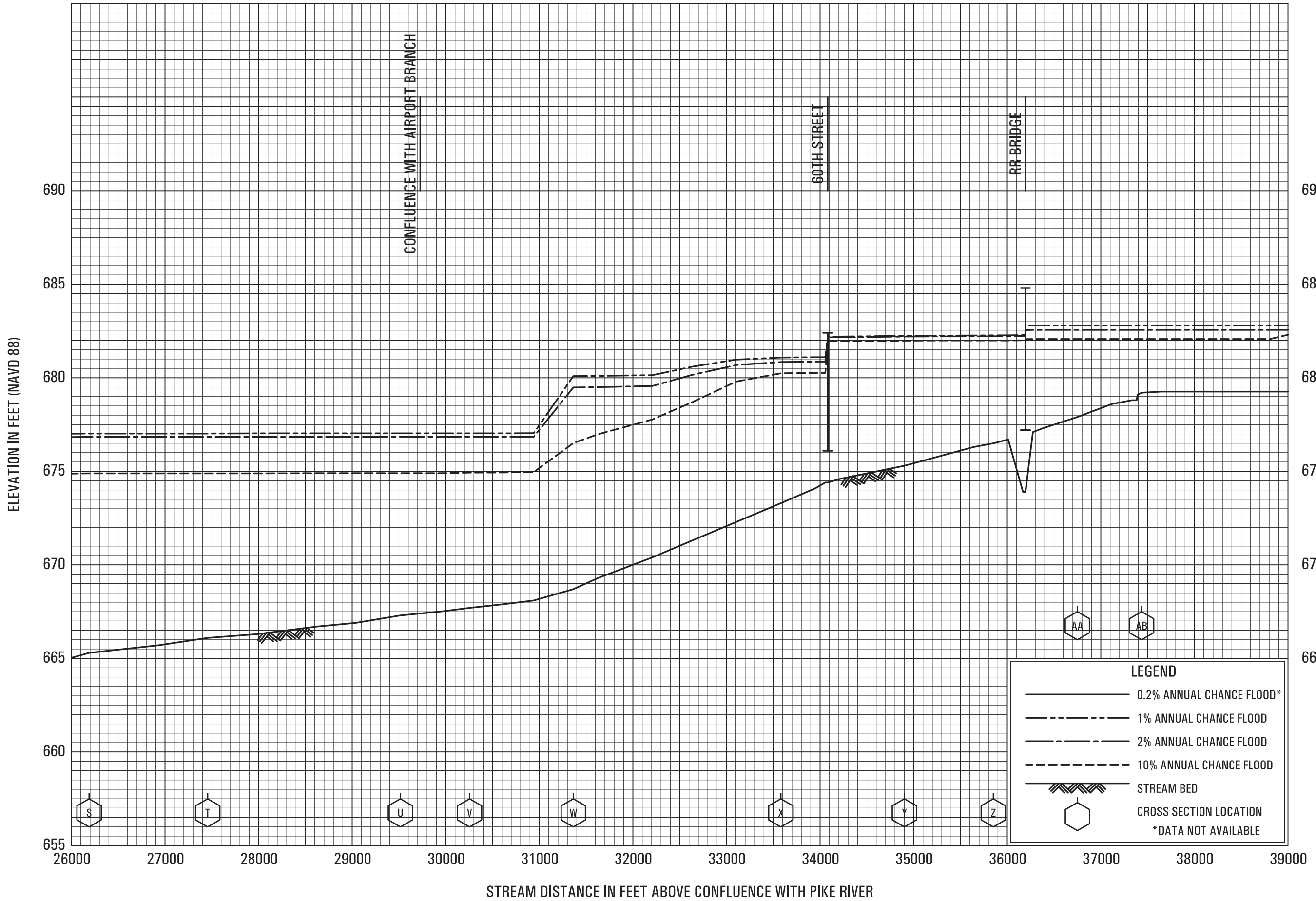


FLOOD PROFILES

PIKE CREEK

FEDERAL EMERGENCY MANAGEMENT AGENCY

KENOSHA COUNTY, WI
AND INCORPORATED AREAS




LEGEND

- 0.2% ANNUAL CHANCE FLOOD*
- 1% ANNUAL CHANCE FLOOD
- 2% ANNUAL CHANCE FLOOD
- 10% ANNUAL CHANCE FLOOD
- STREAM BED
- CROSS SECTION LOCATION
- *DATA NOT AVAILABLE

FLOOD PROFILES

PIKE CREEK

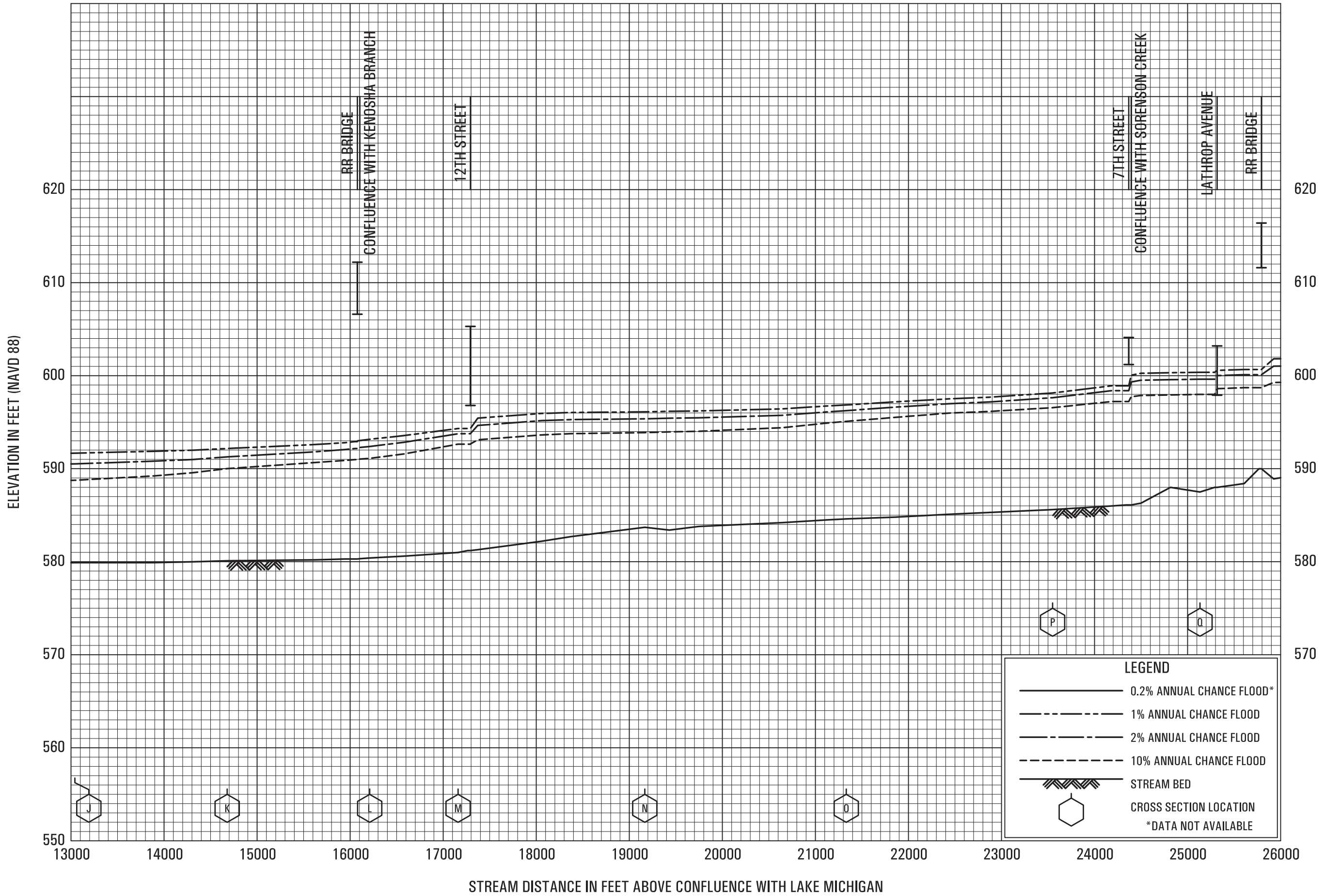
FEDERAL EMERGENCY MANAGEMENT AGENCY
KENOSHA COUNTY, WI
 AND INCORPORATED AREAS



FLOOD PROFILES

PIKE CREEK

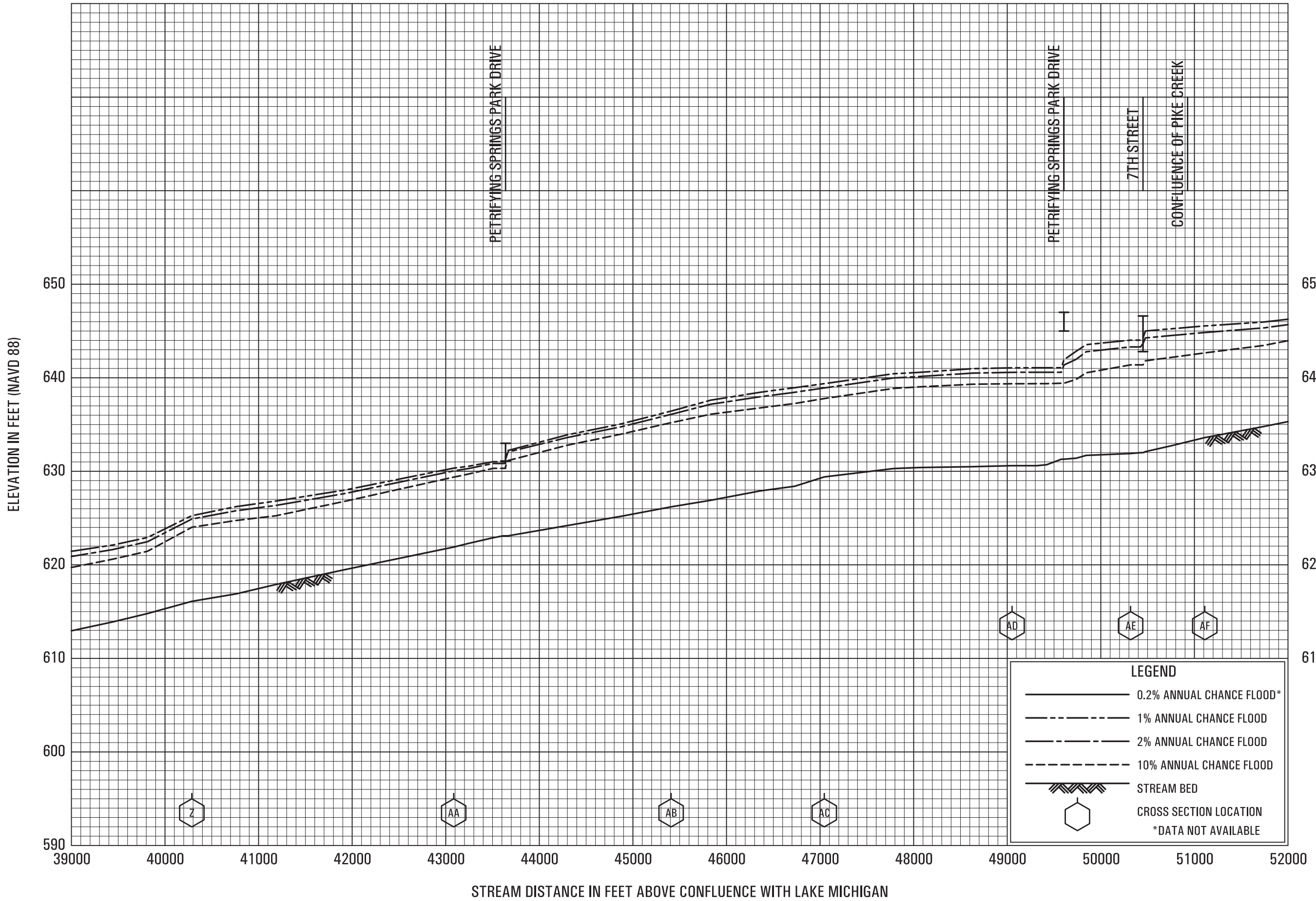
FEDERAL EMERGENCY MANAGEMENT AGENCY
KENOSHA COUNTY, WI
 AND INCORPORATED AREAS



FLOOD PROFILES

PIKE RIVER

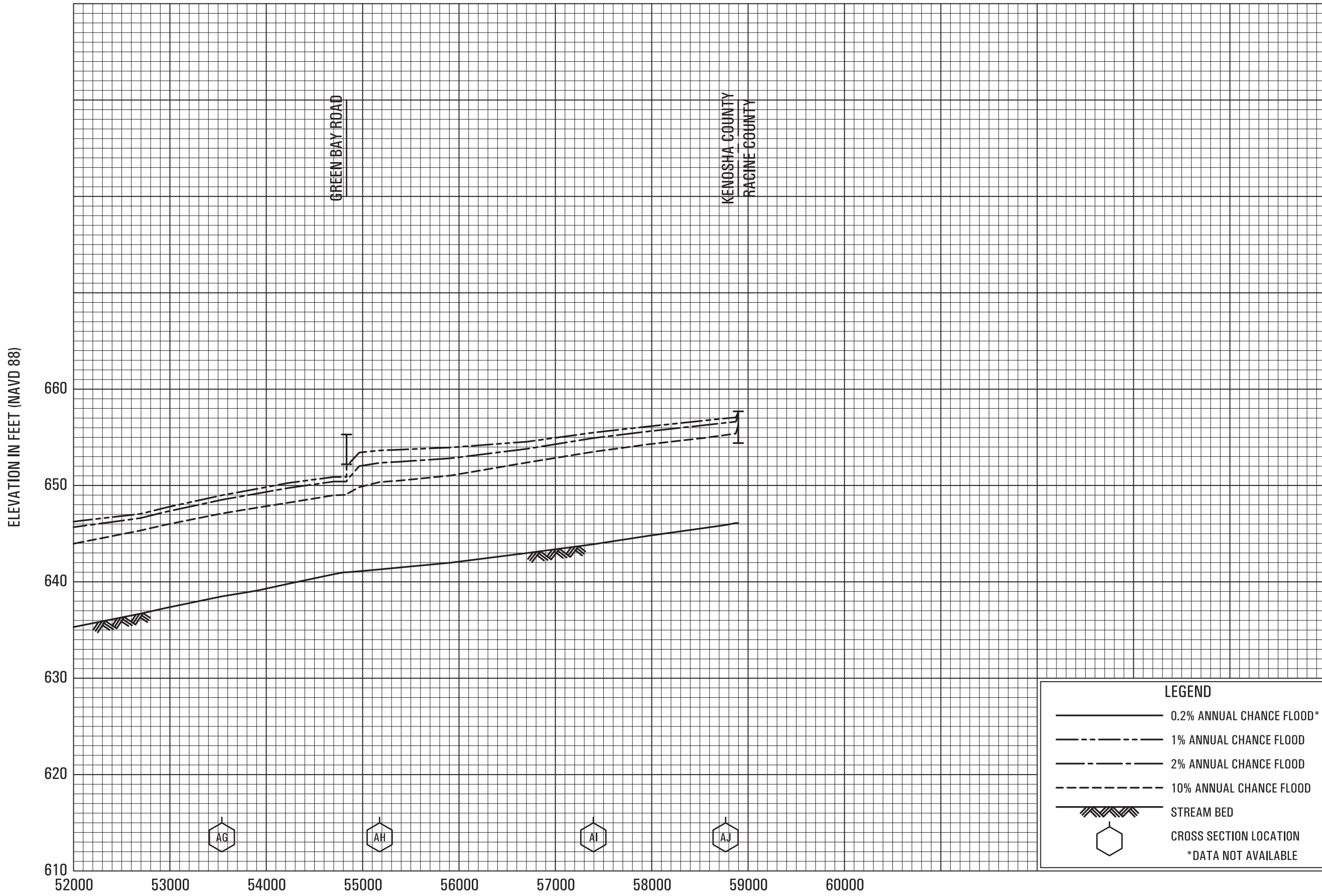
FEDERAL EMERGENCY MANAGEMENT AGENCY
KENOSHA COUNTY, WI
 AND INCORPORATED AREAS



FLOOD PROFILES

PIKE RIVER

FEDERAL EMERGENCY MANAGEMENT AGENCY
KENOSHA COUNTY, WI
 AND INCORPORATED AREAS



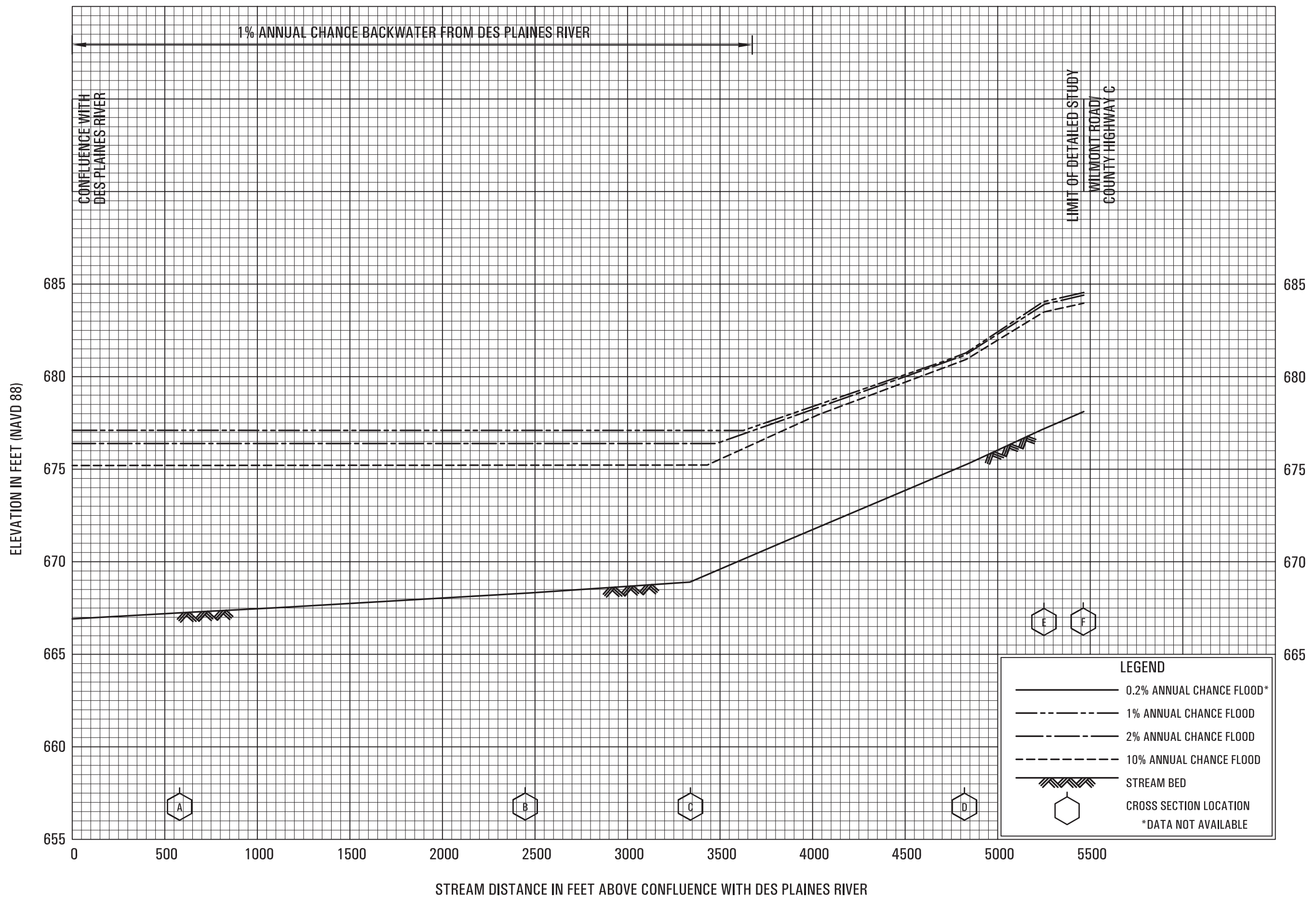
LEGEND

- 0.2% ANNUAL CHANCE FLOOD*
- · - 1% ANNUAL CHANCE FLOOD
- - - 2% ANNUAL CHANCE FLOOD
- · - · - 10% ANNUAL CHANCE FLOOD
- / / / / / STREAM BED
- ⬡ CROSS SECTION LOCATION
- *DATA NOT AVAILABLE

FLOOD PROFILES

PIKE RIVER

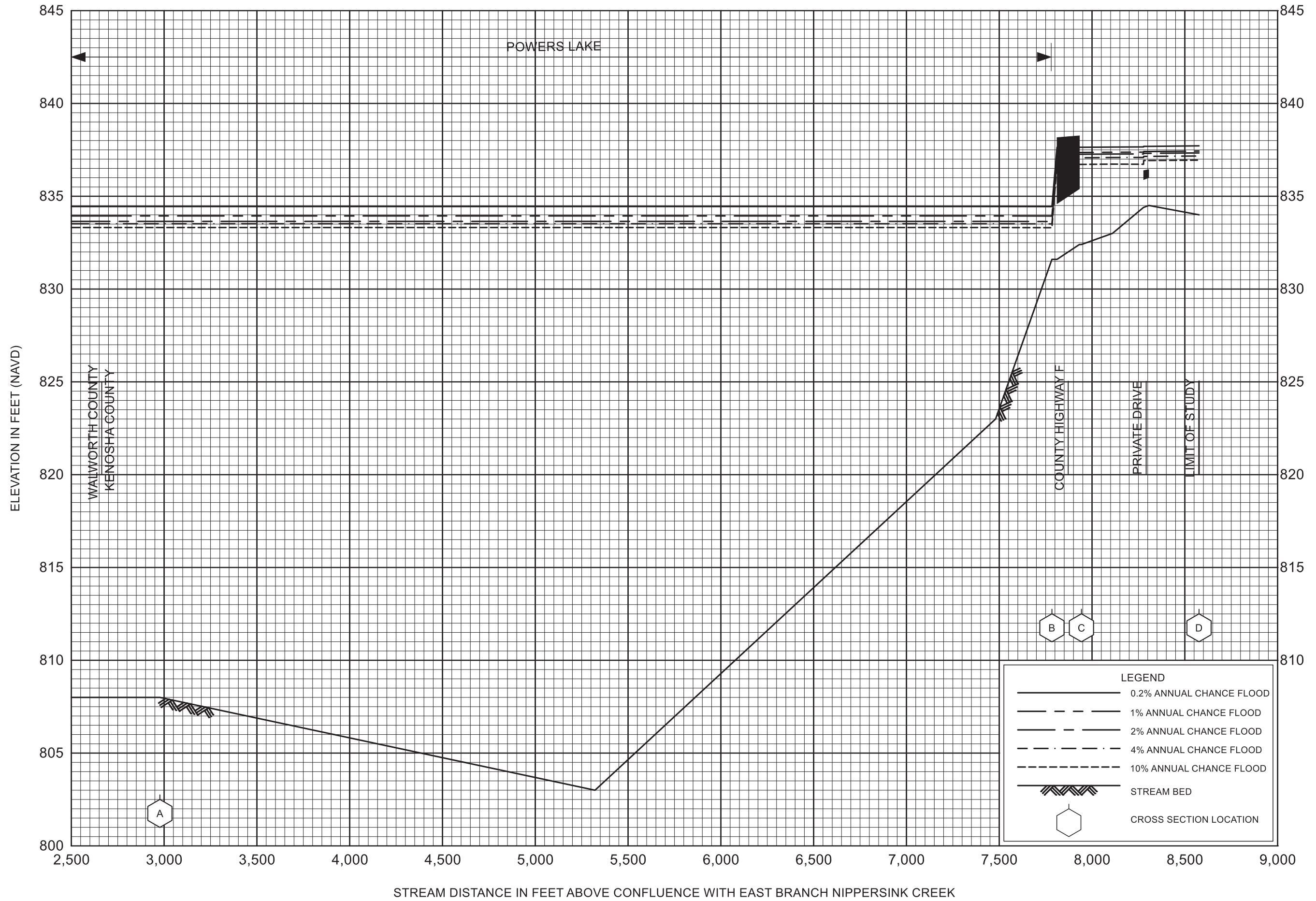
FEDERAL EMERGENCY MANAGEMENT AGENCY
KENOSHA COUNTY, WI
 AND INCORPORATED AREAS



FLOOD PROFILES

PLEASANT PRAIRIE TRIBUTARY

FEDERAL EMERGENCY MANAGEMENT AGENCY
KENOSHA COUNTY, WI
AND INCORPORATED AREAS

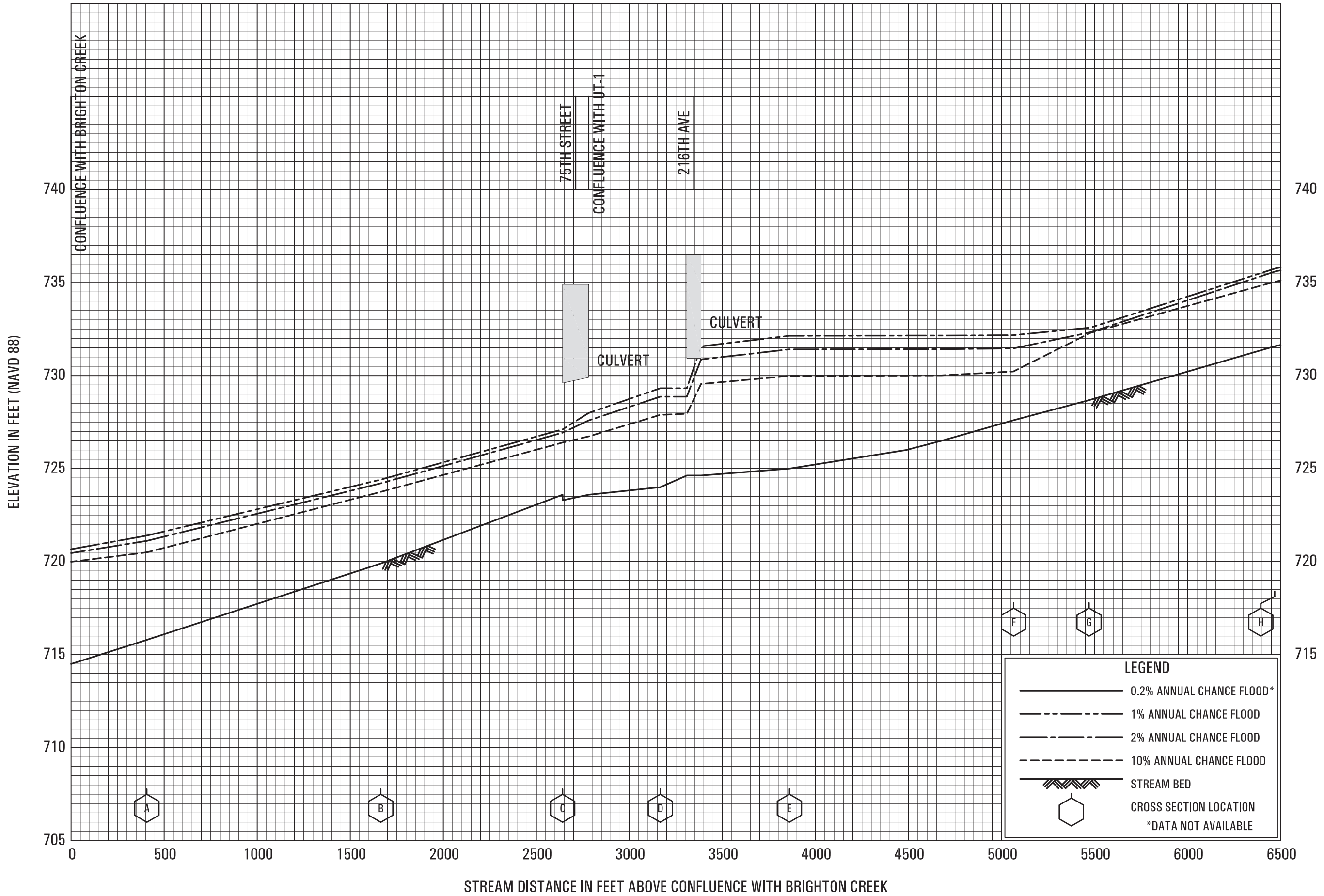


FLOOD PROFILES

POWERS LAKE TRIBUTARY

FEDERAL EMERGENCY MANAGEMENT AGENCY

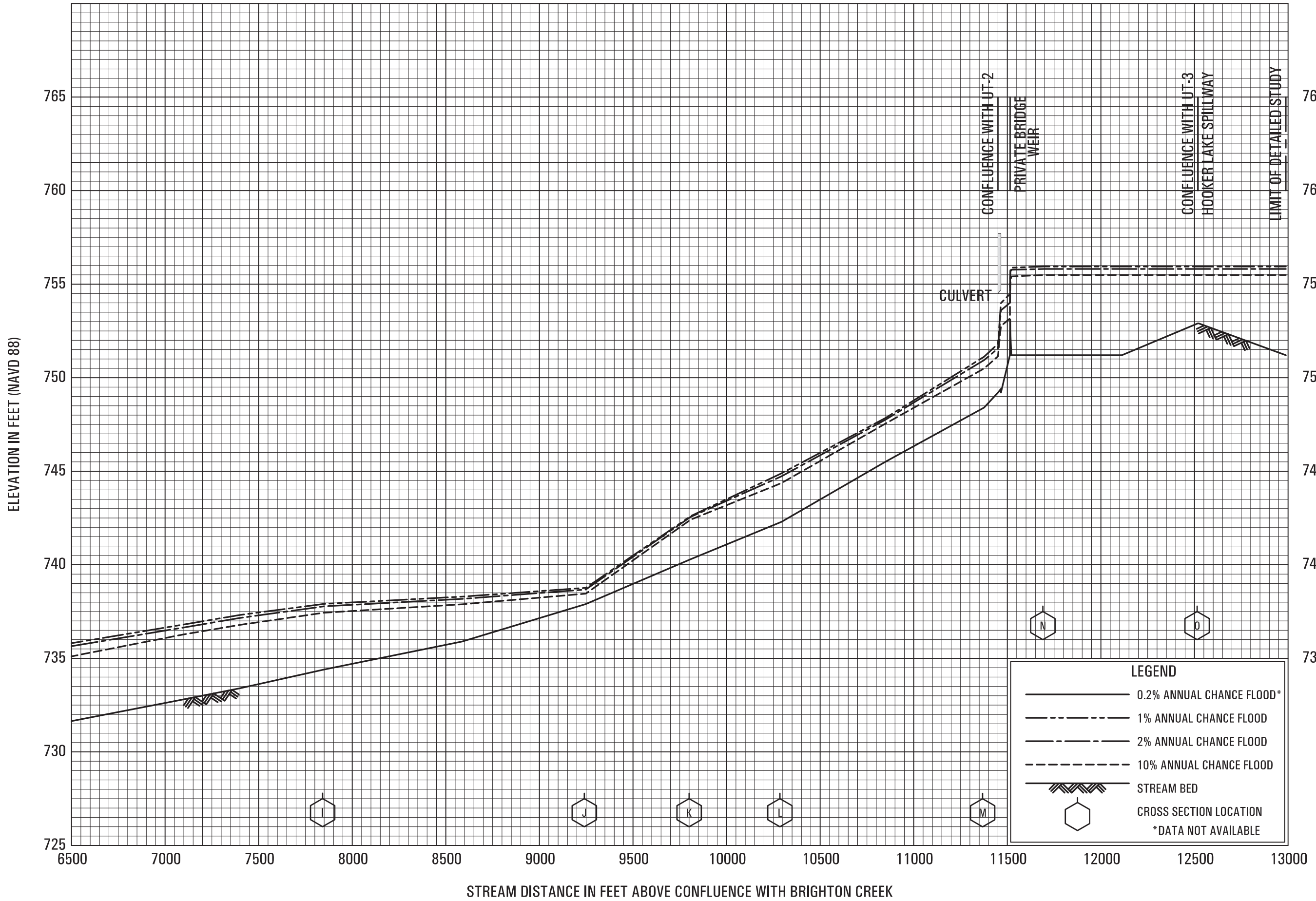
KENOSHA COUNTY, WI
AND INCORPORATED AREAS



FLOOD PROFILES
SALEM BRANCH BRIGHTON CREEK

FEDERAL EMERGENCY MANAGEMENT AGENCY
KENOSHA COUNTY, WI
AND INCORPORATED AREAS

69P

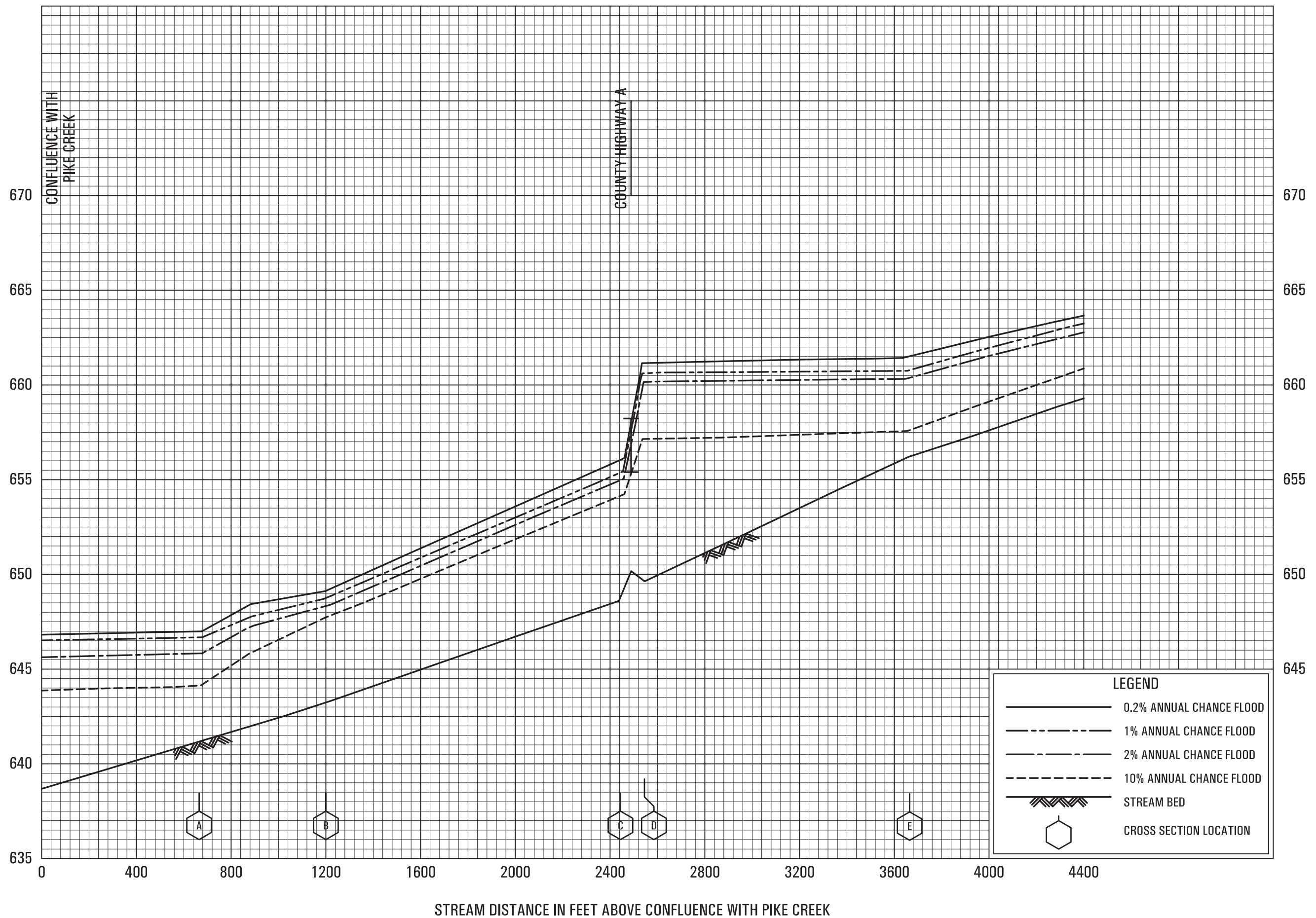


FLOOD PROFILES

SALEM BRANCH BRIGHTON CREEK

FEDERAL EMERGENCY MANAGEMENT AGENCY
KENOSHA COUNTY, WI
 AND INCORPORATED AREAS

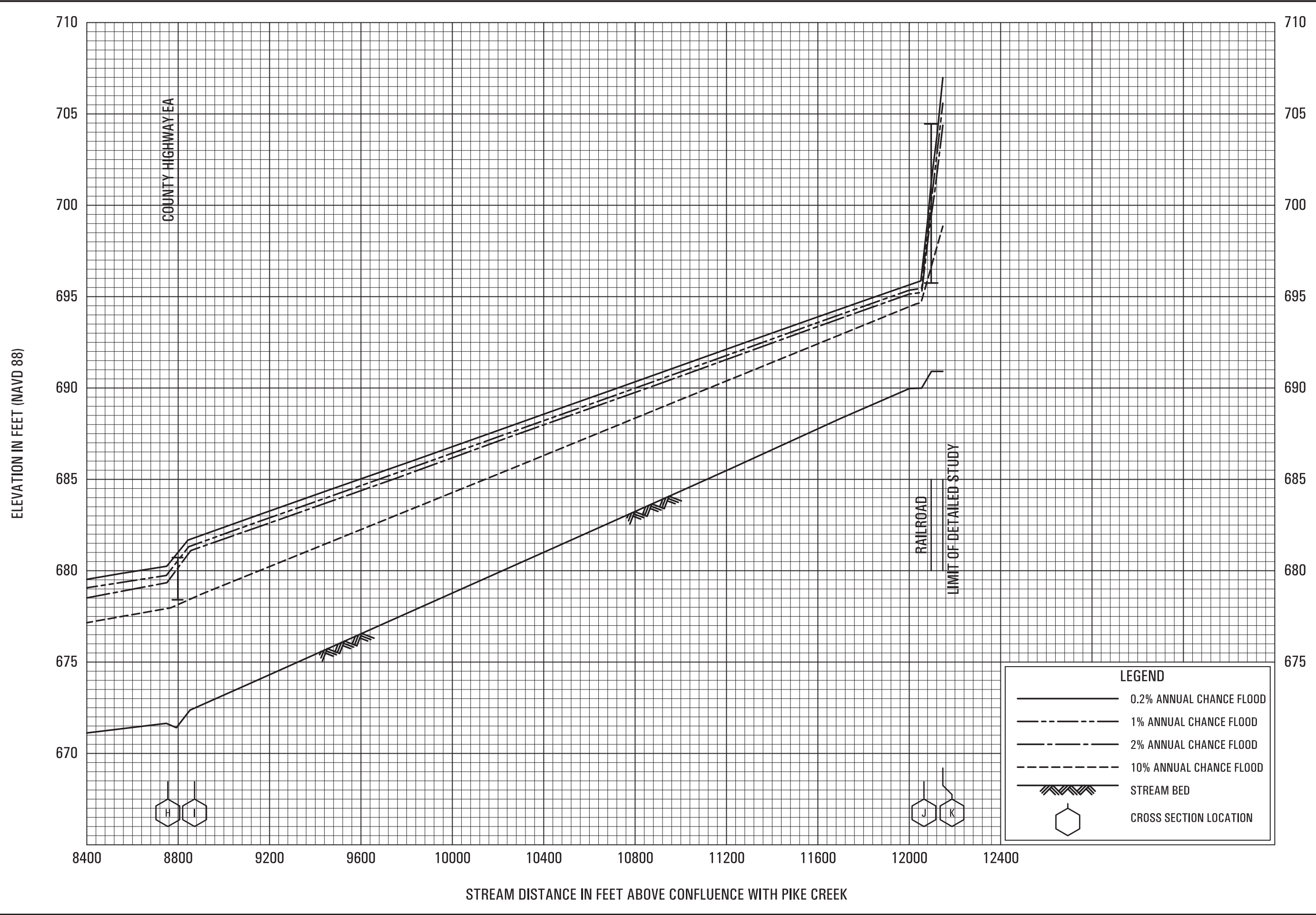
ELEVATION IN FEET (NAVD 88)

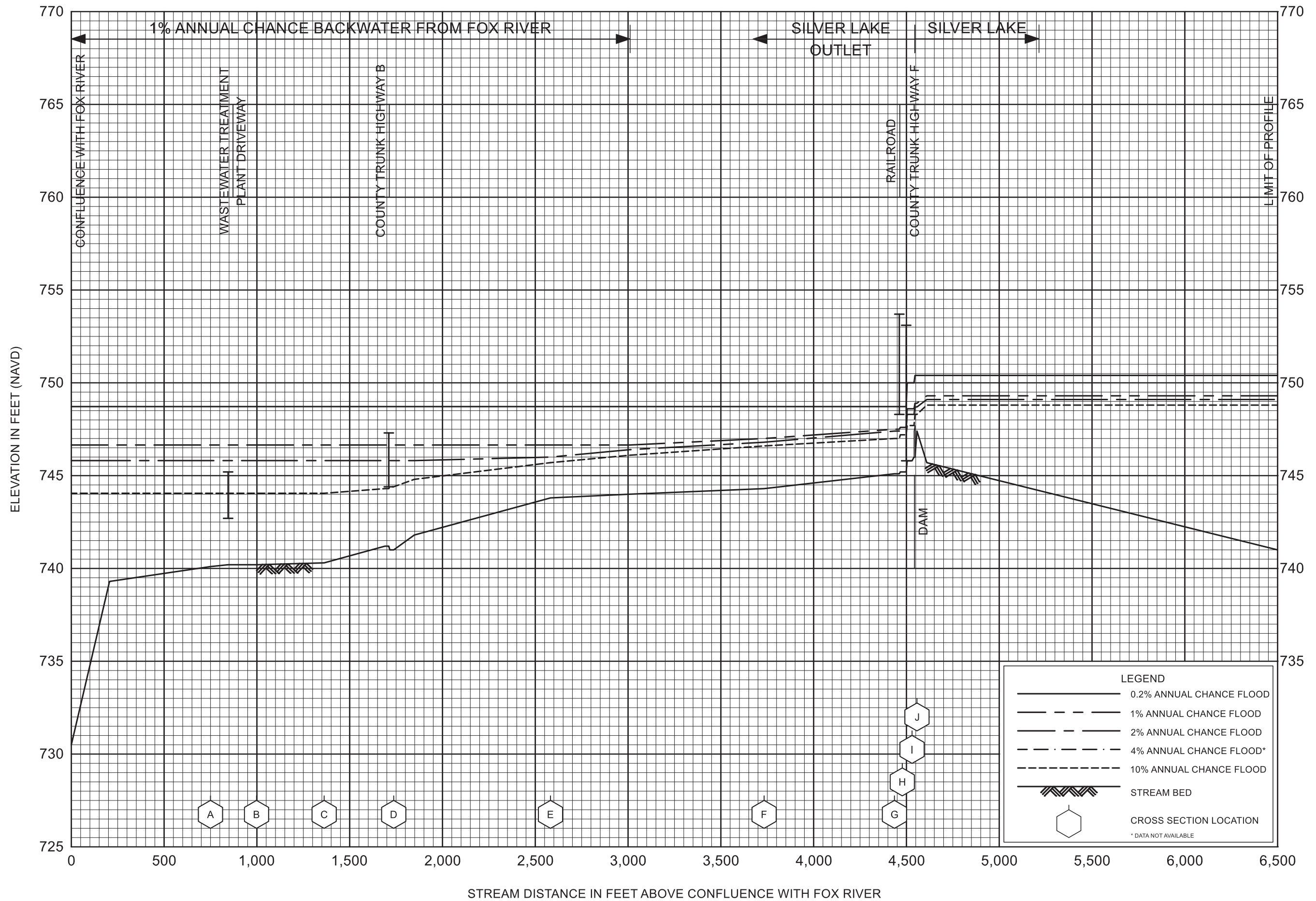


STREAM DISTANCE IN FEET ABOVE CONFLUENCE WITH PIKE CREEK

FLOOD PROFILES
SCHOOL TRIBUTARY

FEDERAL EMERGENCY MANAGEMENT AGENCY
KENOSHA COUNTY, WI
AND INCORPORATED AREAS



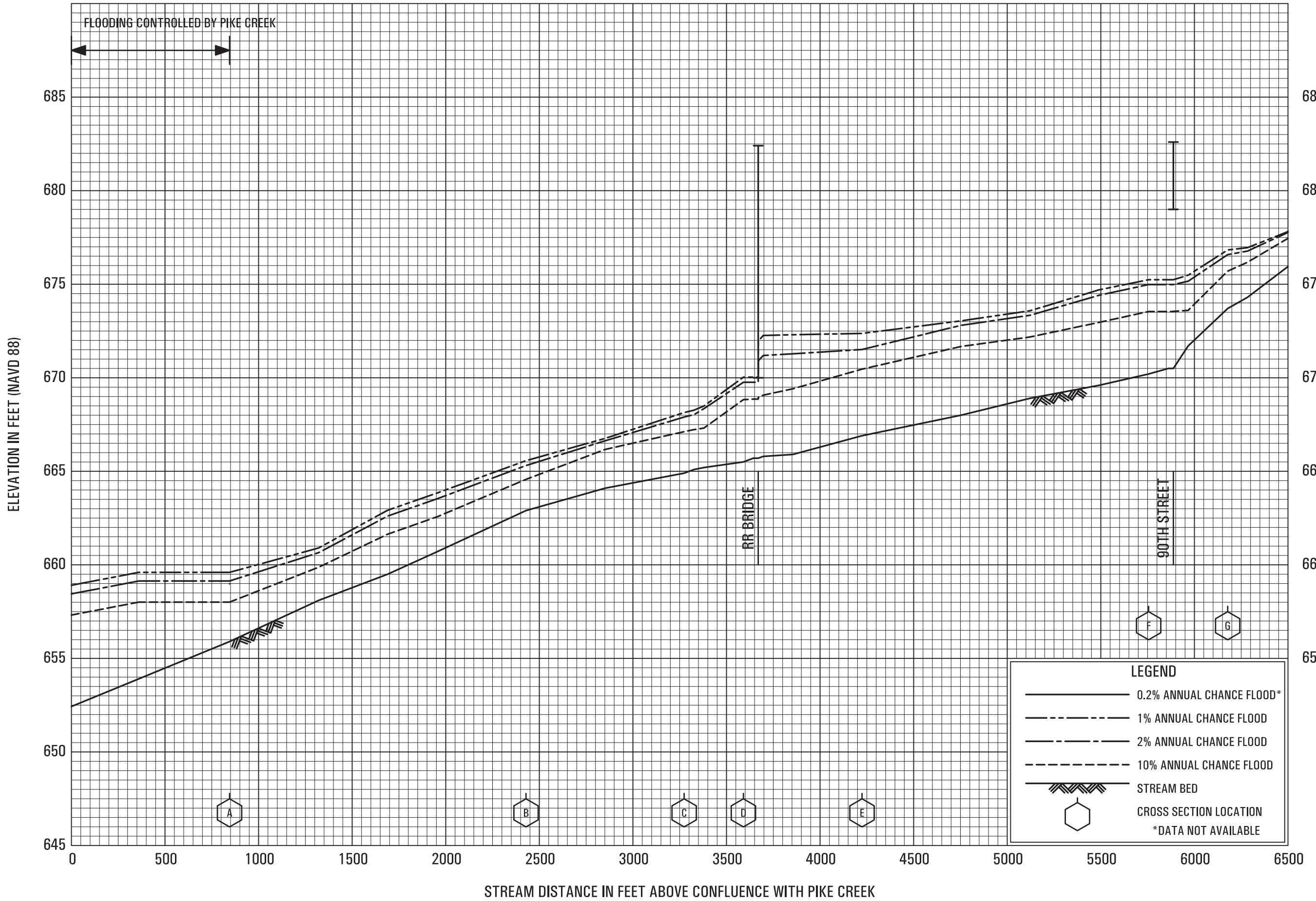


FLOOD PROFILES

SILVER LAKE OUTLET & SILVER LAKE

FEDERAL EMERGENCY MANAGEMENT AGENCY

KENOSHA COUNTY, WI
AND INCORPORATED AREAS

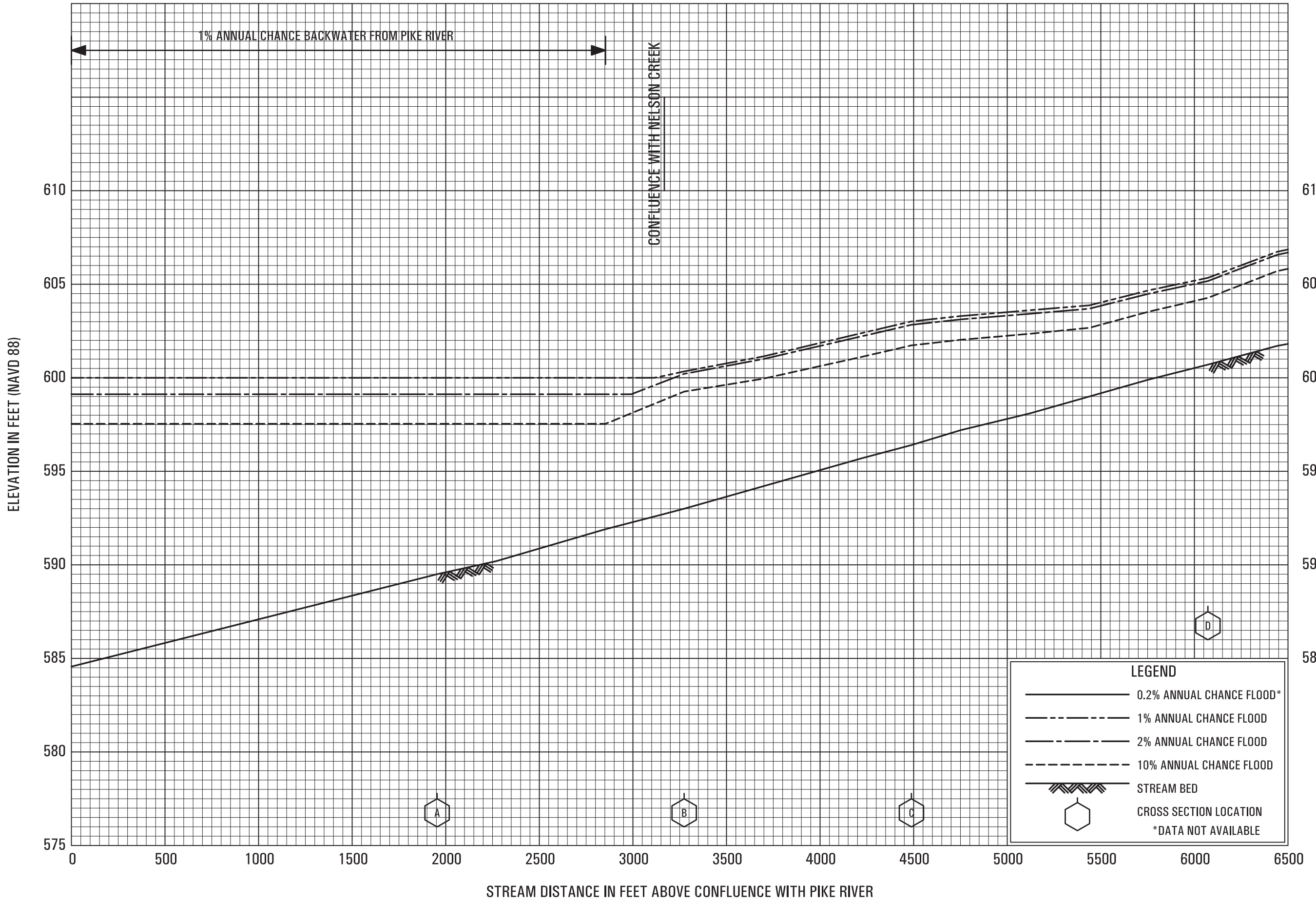


FLOOD PROFILES

SOMERS BRANCH

FEDERAL EMERGENCY MANAGEMENT AGENCY

KENOSHA COUNTY, WI
AND INCORPORATED AREAS

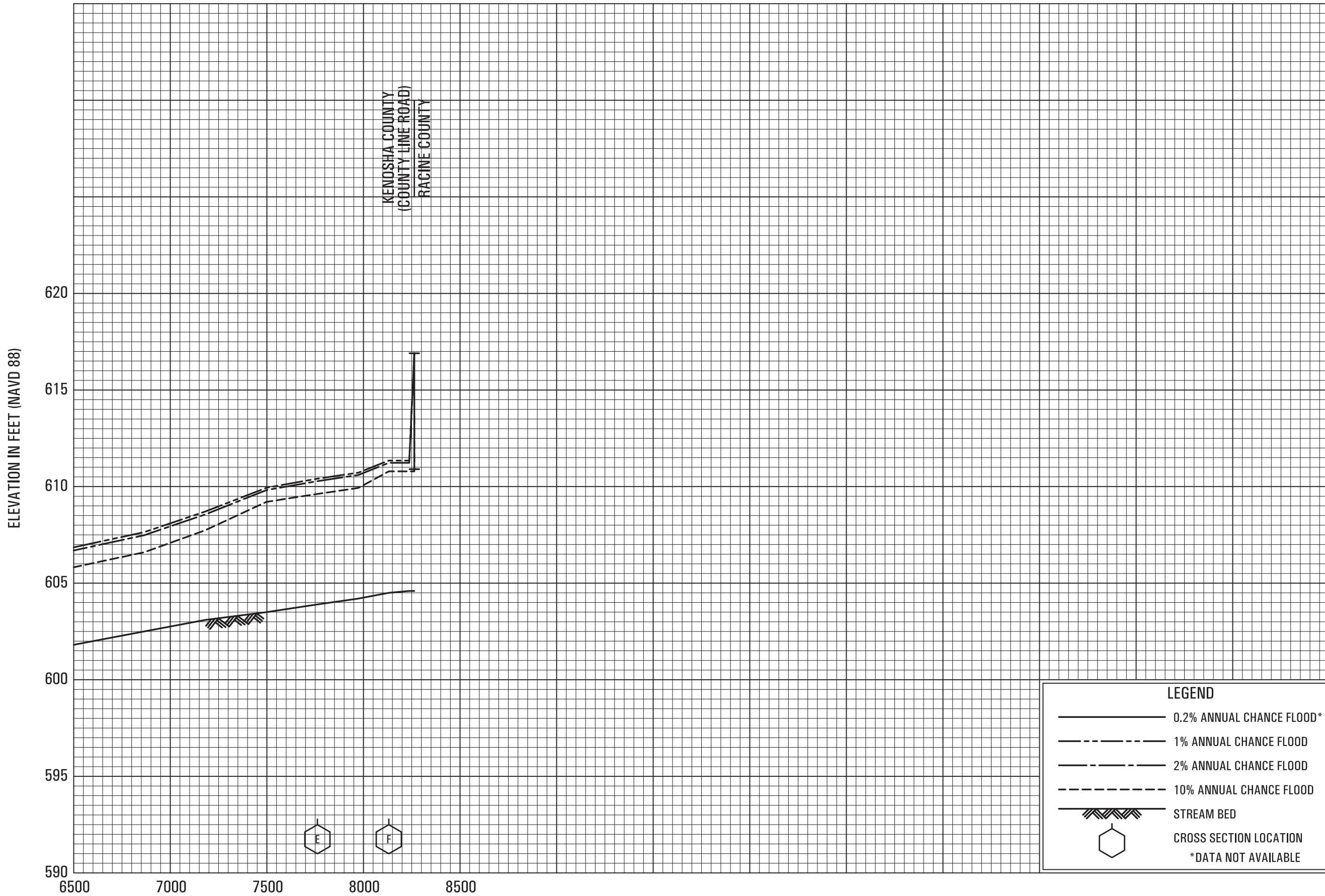


FLOOD PROFILES

SORENSEN CREEK

FEDERAL EMERGENCY MANAGEMENT AGENCY

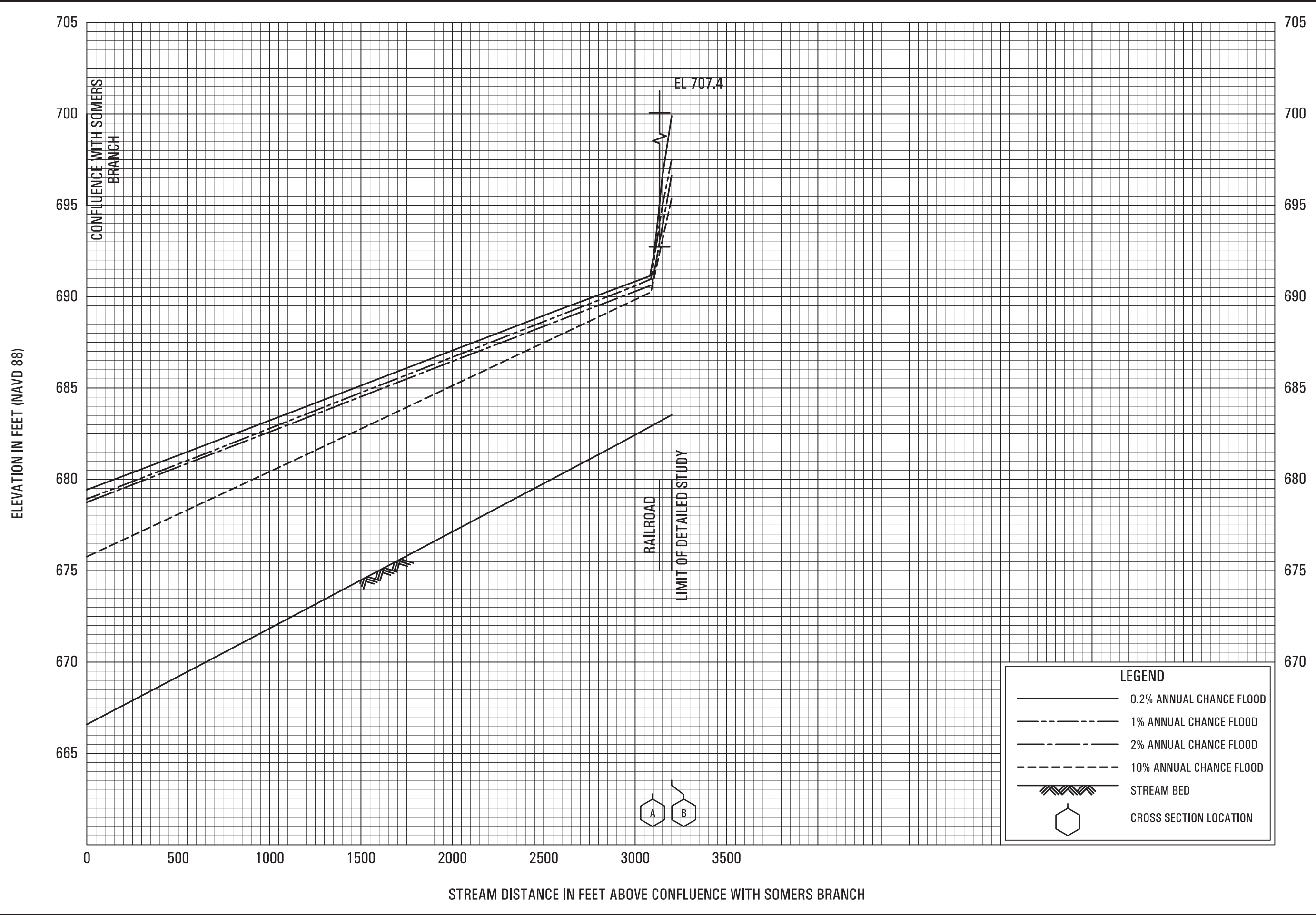
KENOSHA COUNTY, WI
AND INCORPORATED AREAS



FLOOD PROFILES

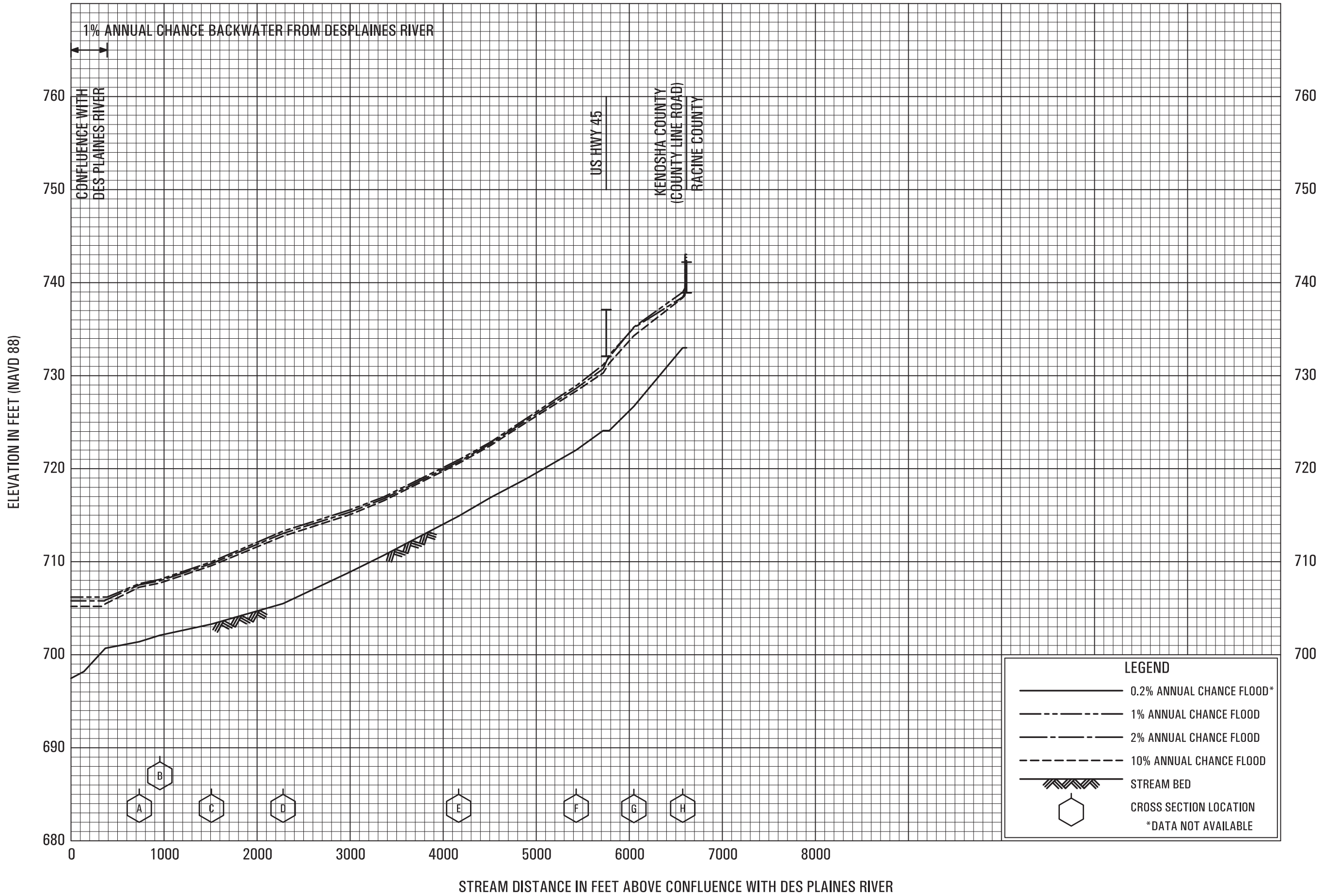
SORENSEN CREEK

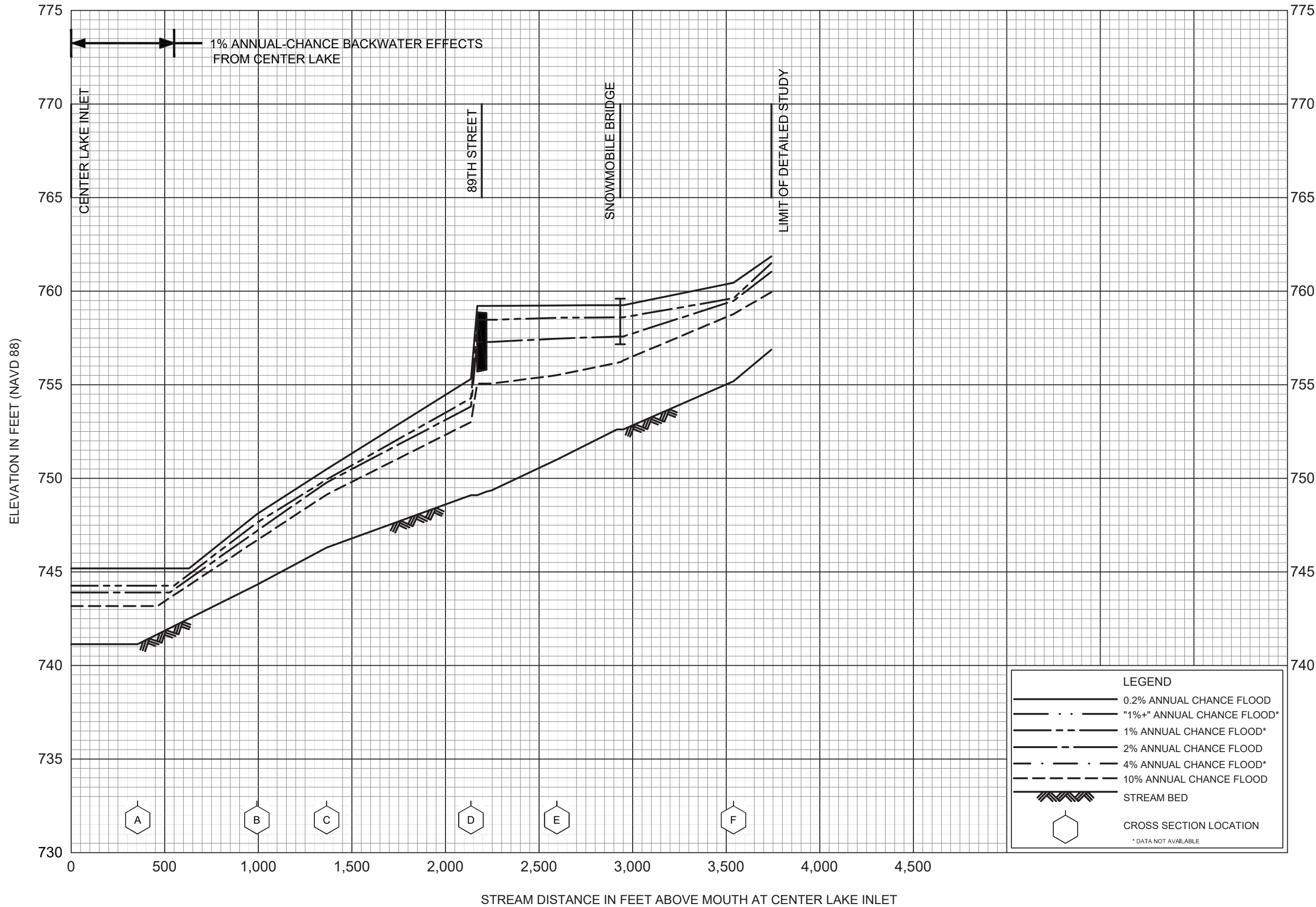
FEDERAL EMERGENCY MANAGEMENT AGENCY
KENOSHA COUNTY, WI
 AND INCORPORATED AREAS



LEGEND	
	0.2% ANNUAL CHANCE FLOOD
	1% ANNUAL CHANCE FLOOD
	2% ANNUAL CHANCE FLOOD
	10% ANNUAL CHANCE FLOOD
	STREAM BED
	CROSS SECTION LOCATION

FLOOD PROFILES
 TRIBUTARY TO SOMERS BRANCH
 FEDERAL EMERGENCY MANAGEMENT AGENCY
KENOSHA COUNTY, WI
 AND INCORPORATED AREAS
 79P






FLOOD PROFILES

UNNAMED TRIBUTARY TO CENTER LAKE

FEDERAL EMERGENCY MANAGEMENT AGENCY

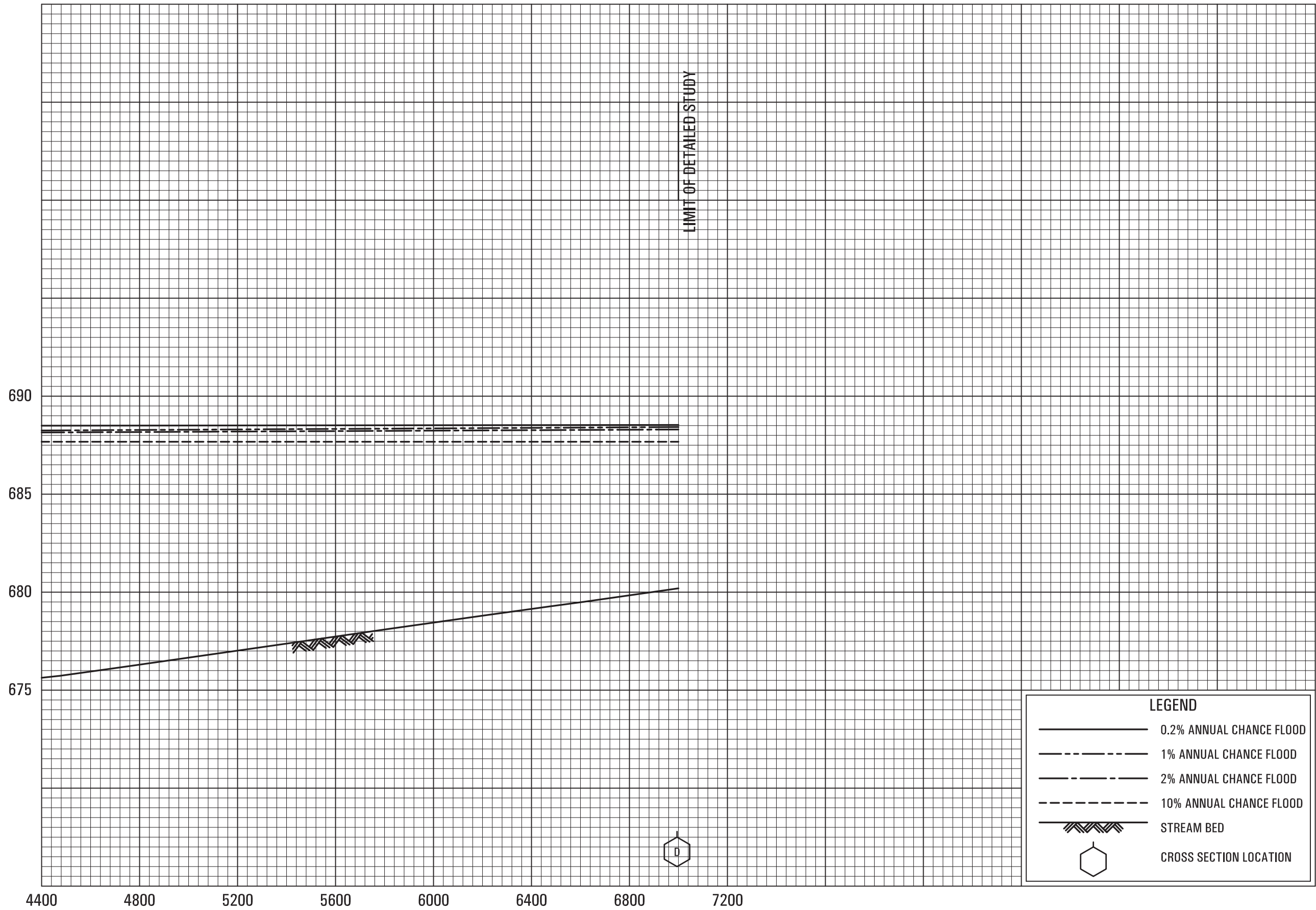
KENOSHA COUNTY, WI
AND INCORPORATED AREAS



FLOOD PROFILES
UNNAMED TRIBUTARY TO PIKE CREEK

FEDERAL EMERGENCY MANAGEMENT AGENCY
KENOSHA COUNTY, WI
AND INCORPORATED AREAS

ELEVATION IN FEET (NAVD 88)



STREAM DISTANCE IN FEET ABOVE CONFLUENCE WITH PIKE CREEK

LEGEND


- 0.2% ANNUAL CHANCE FLOOD
- 1% ANNUAL CHANCE FLOOD
- 2% ANNUAL CHANCE FLOOD
- 10% ANNUAL CHANCE FLOOD
- STREAM BED
- CROSS SECTION LOCATION


FLOOD PROFILES

UNNAMED TRIBUTARY TO PIKE CREEK

FEDERAL EMERGENCY MANAGEMENT AGENCY

KENOSHA COUNTY, WI
AND INCORPORATED AREAS

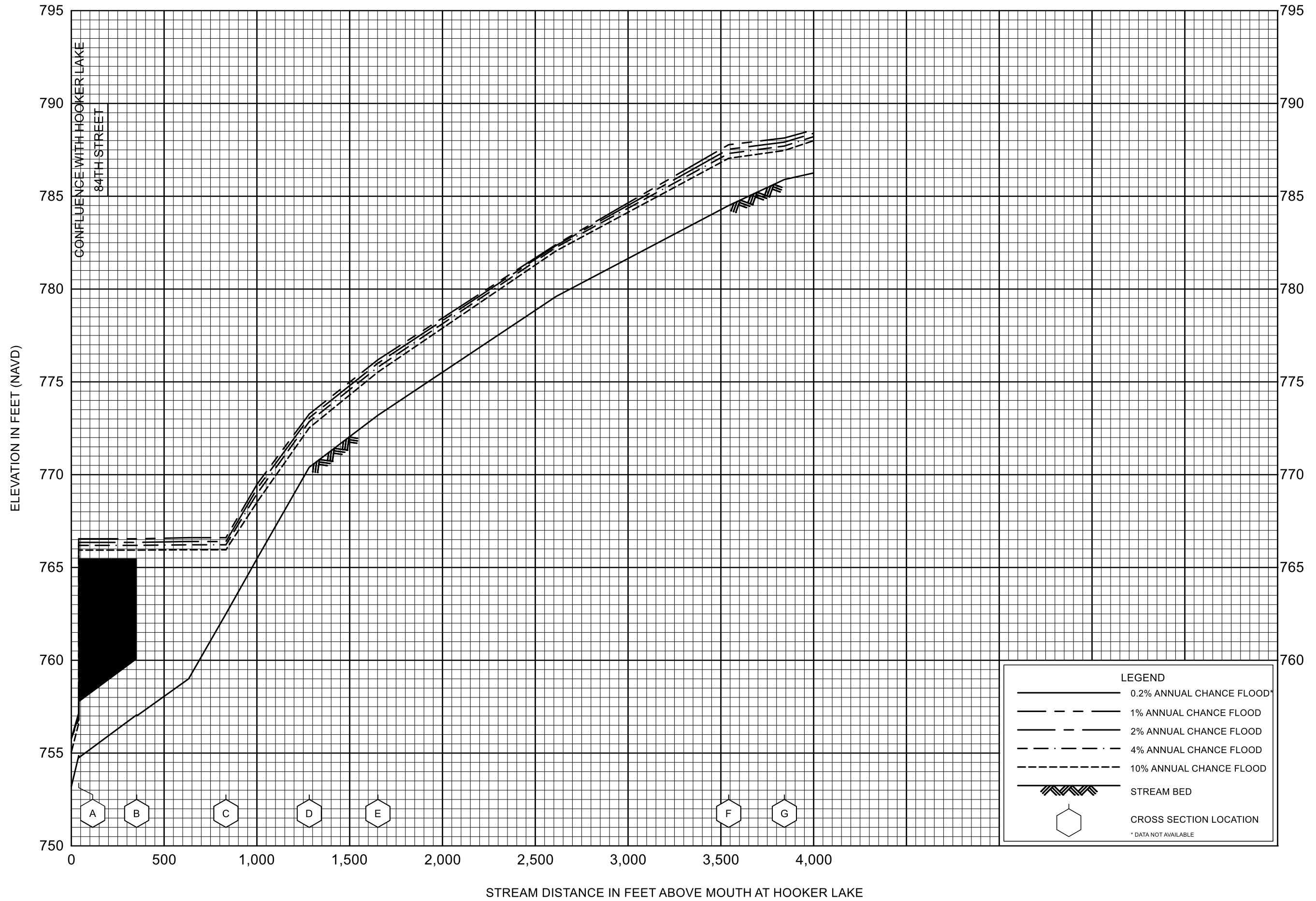


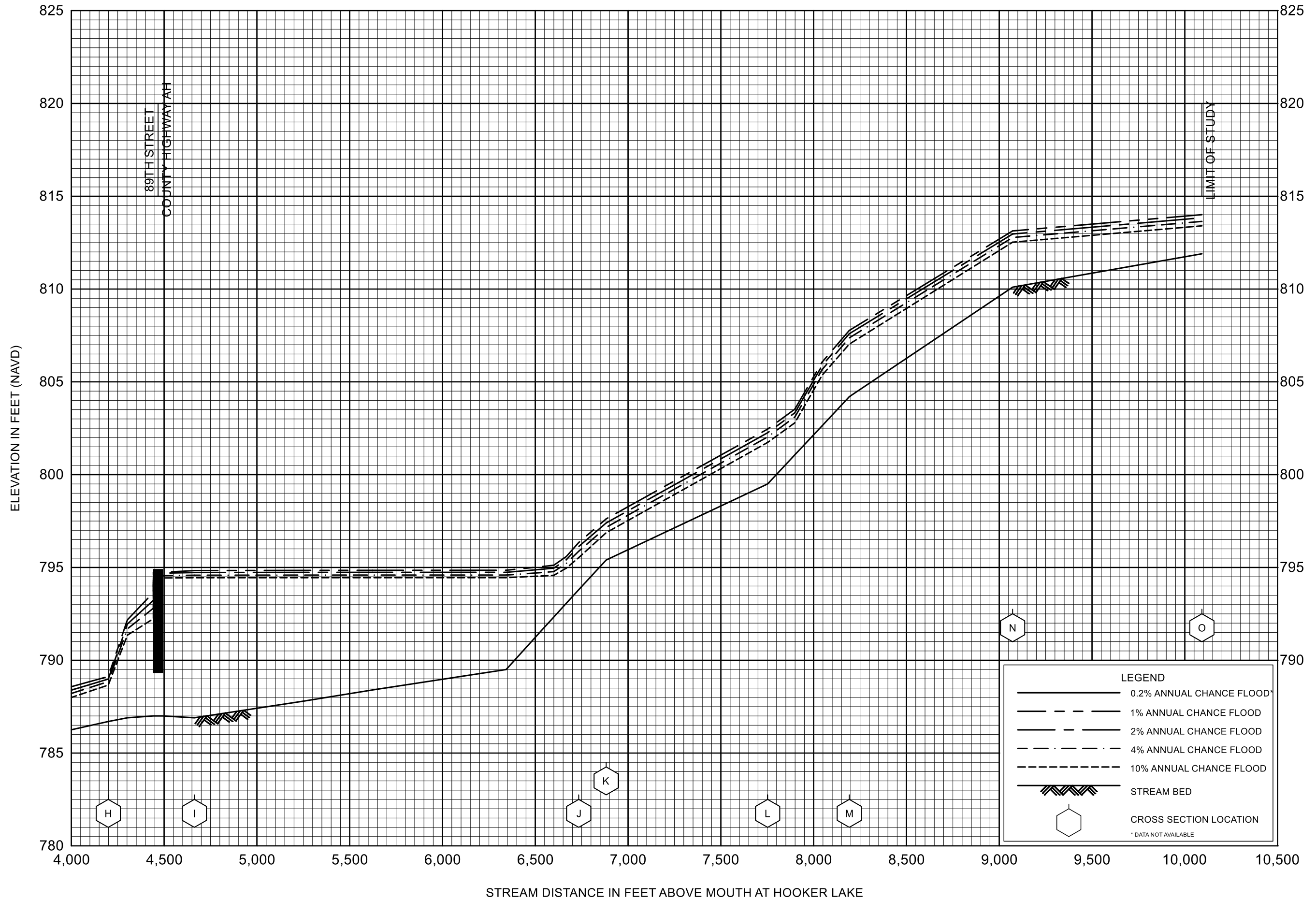


FLOOD PROFILES

UNNAMED TRIBUTARY NO. 1 TO DES PLAINES RIVER

FEDERAL EMERGENCY MANAGEMENT AGENCY
KENOSHA COUNTY, WI
 AND INCORPORATED AREAS



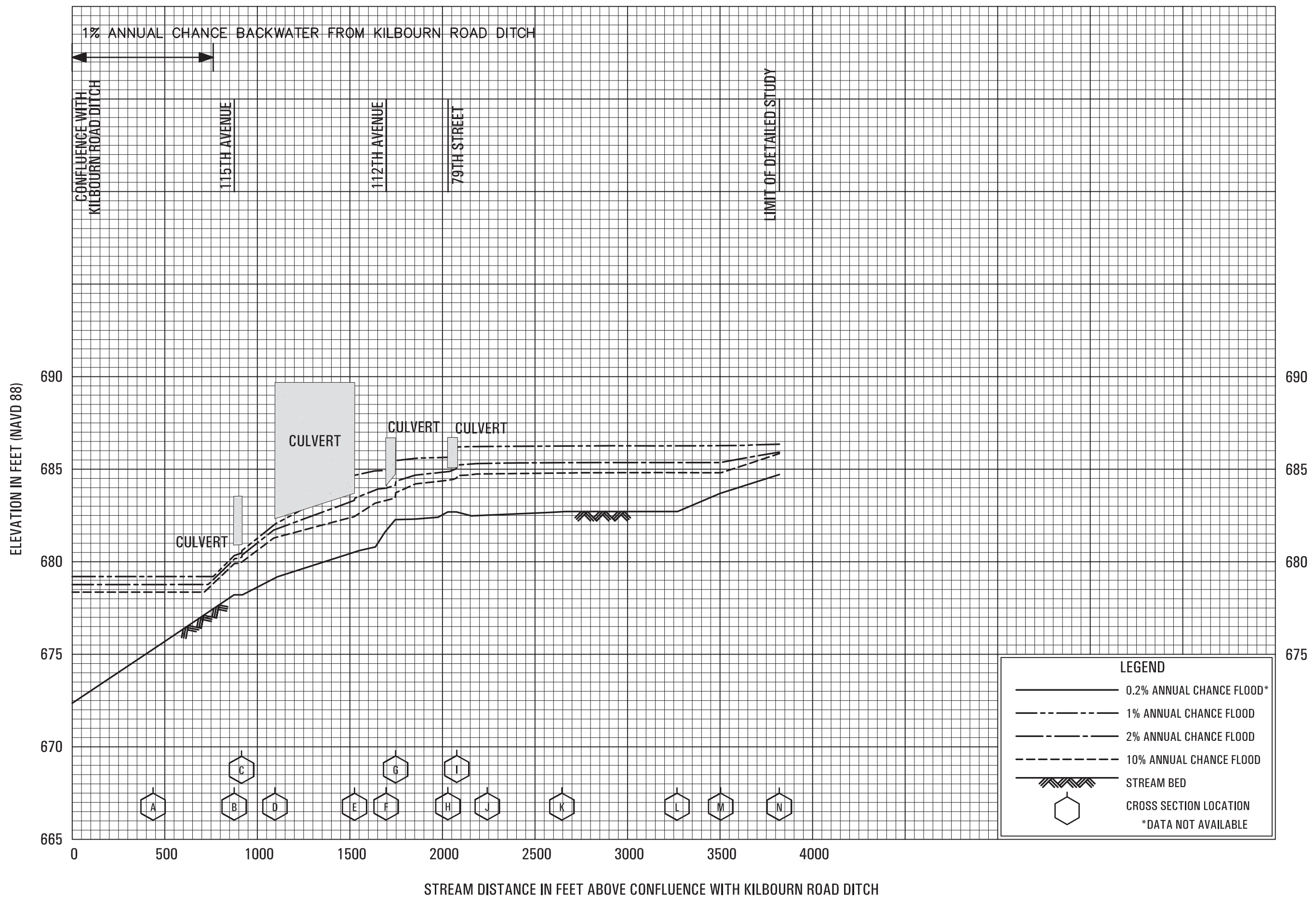


FLOOD PROFILES

UNNAMED TRIBUTARY NO. 1 TO HOOKER LAKE

FEDERAL EMERGENCY MANAGEMENT AGENCY

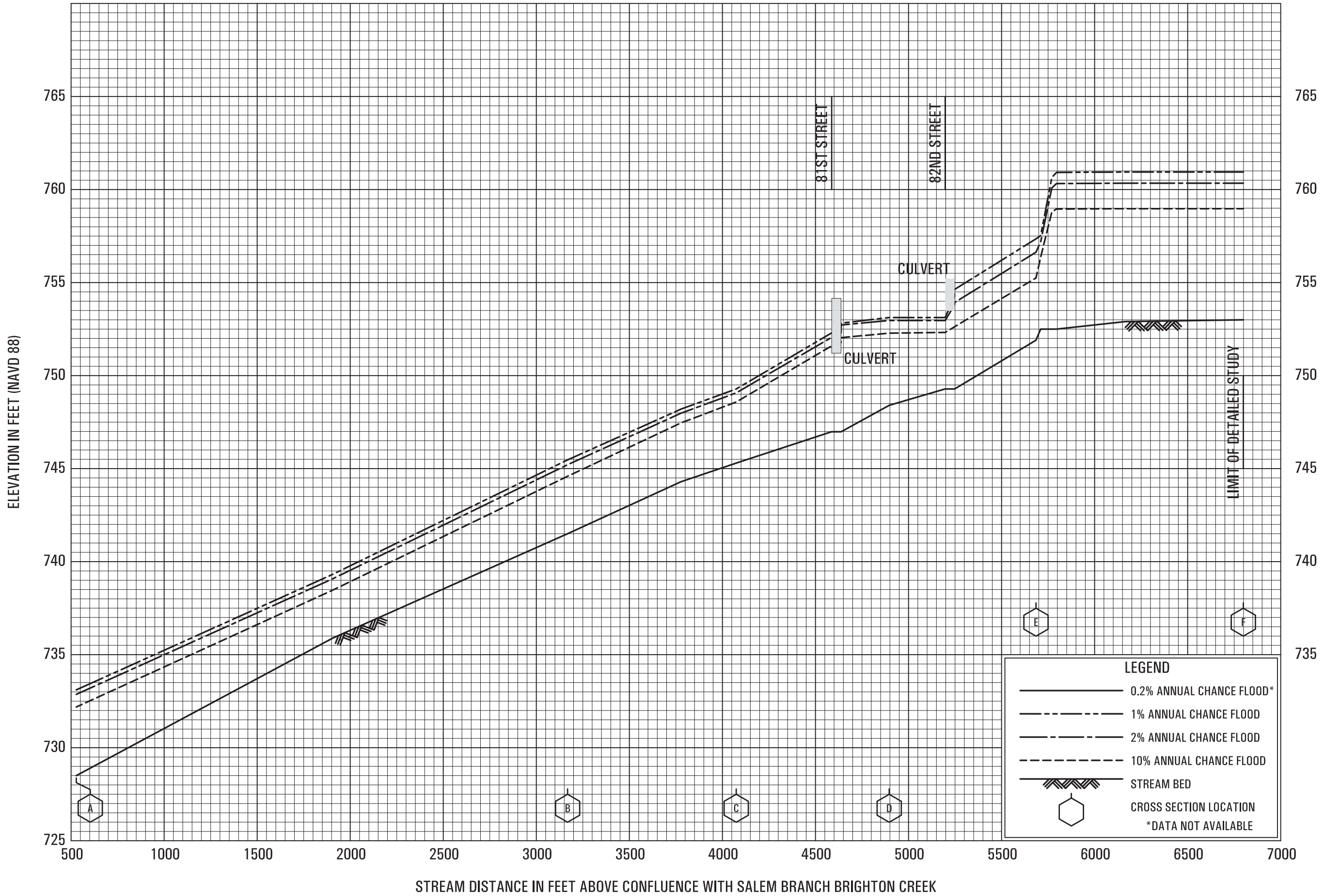
KENOSHA COUNTY, WI
AND INCORPORATED AREAS



FLOOD PROFILES

UNNAMED TRIBUTARY NO. 1 TO KILBOURN ROAD DITCH

FEDERAL EMERGENCY MANAGEMENT AGENCY
KENOSHA COUNTY, WI
 AND INCORPORATED AREAS

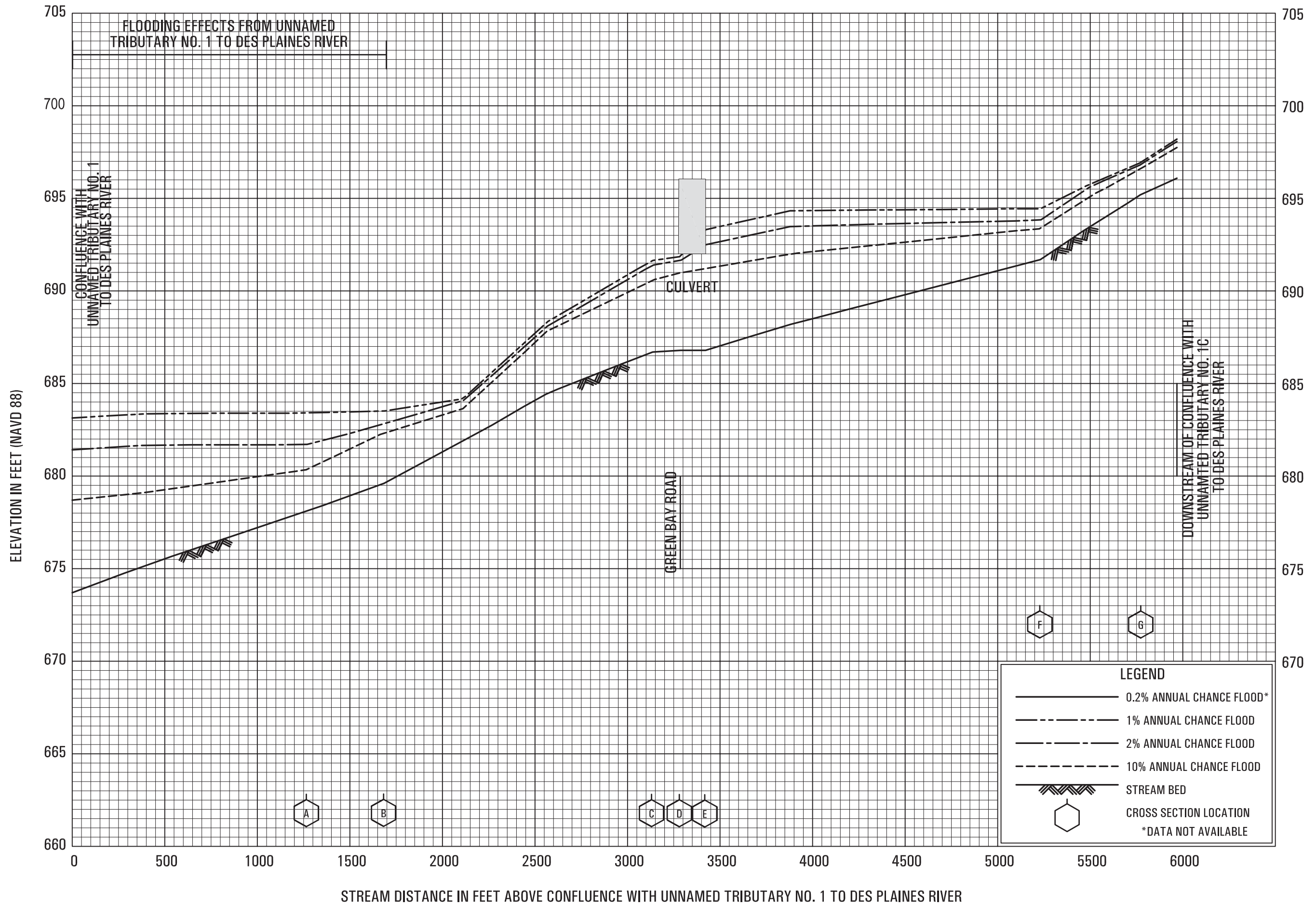


FLOOD PROFILES

UNNAMED TRIBUTARY NO. 1 TO SALEM BRANCH BRIGHTON CREEK

FEDERAL EMERGENCY MANAGEMENT AGENCY
KENOSHA COUNTY, WI
 AND INCORPORATED AREAS

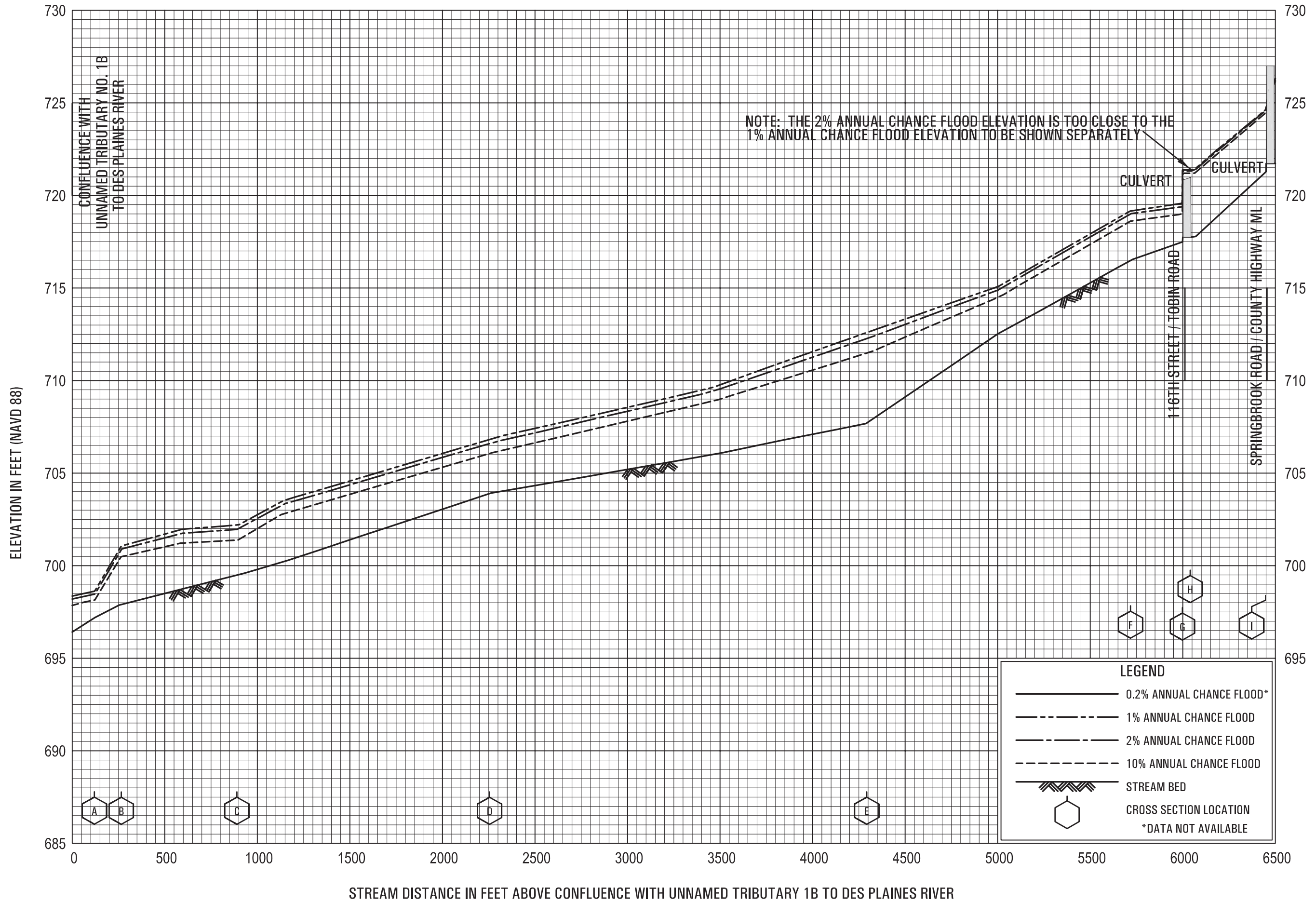
92P



FLOOD PROFILES

UNNAMED TRIBUTARY NO. 1B TO DES PLAINES RIVER

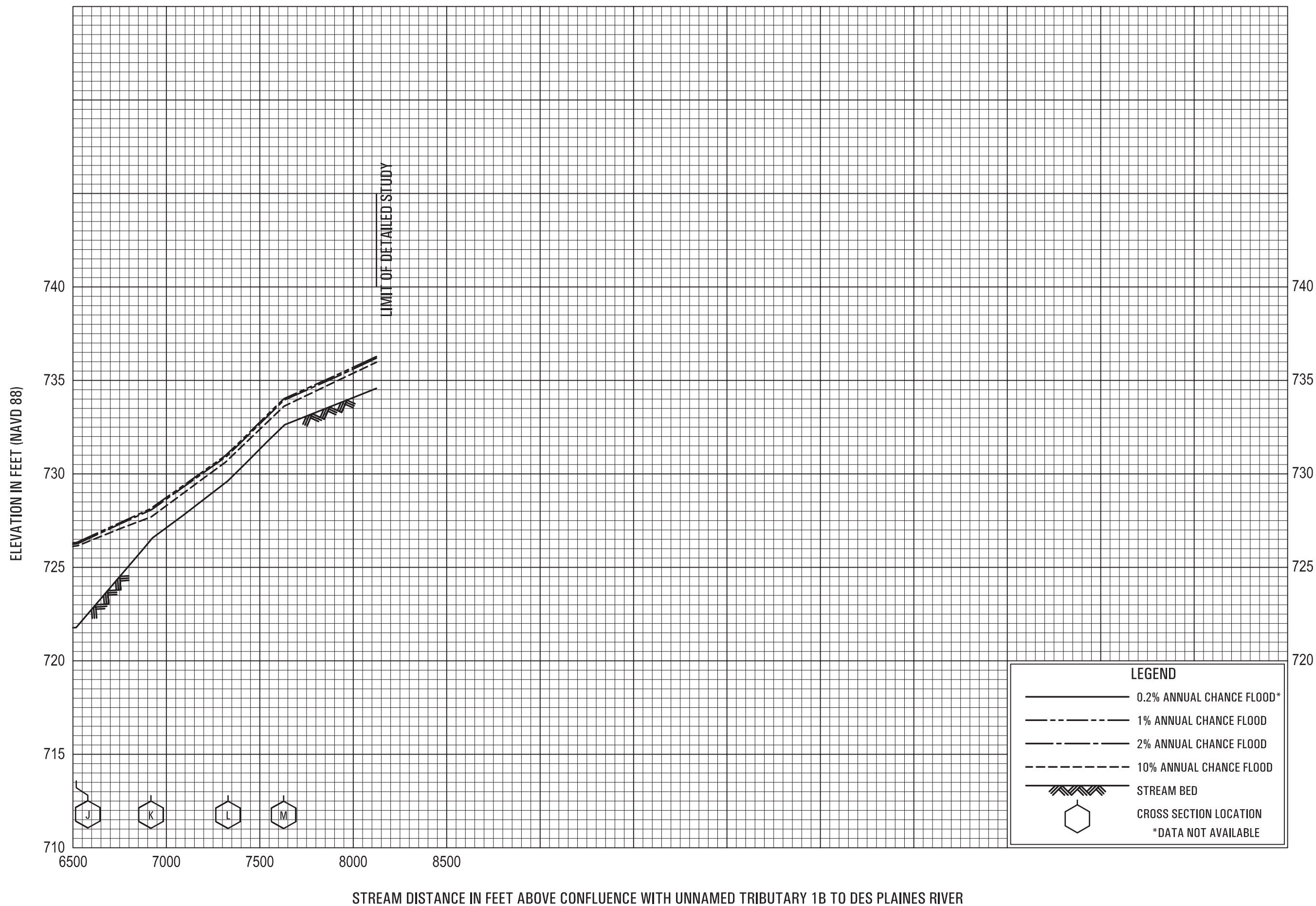
FEDERAL EMERGENCY MANAGEMENT AGENCY
KENOSHA COUNTY, WI
 AND INCORPORATED AREAS



FLOOD PROFILES

UNNAMED TRIBUTARY NO. 1C TO DES PLAINES RIVER

FEDERAL EMERGENCY MANAGEMENT AGENCY
KENOSHA COUNTY, WI
 AND INCORPORATED AREAS

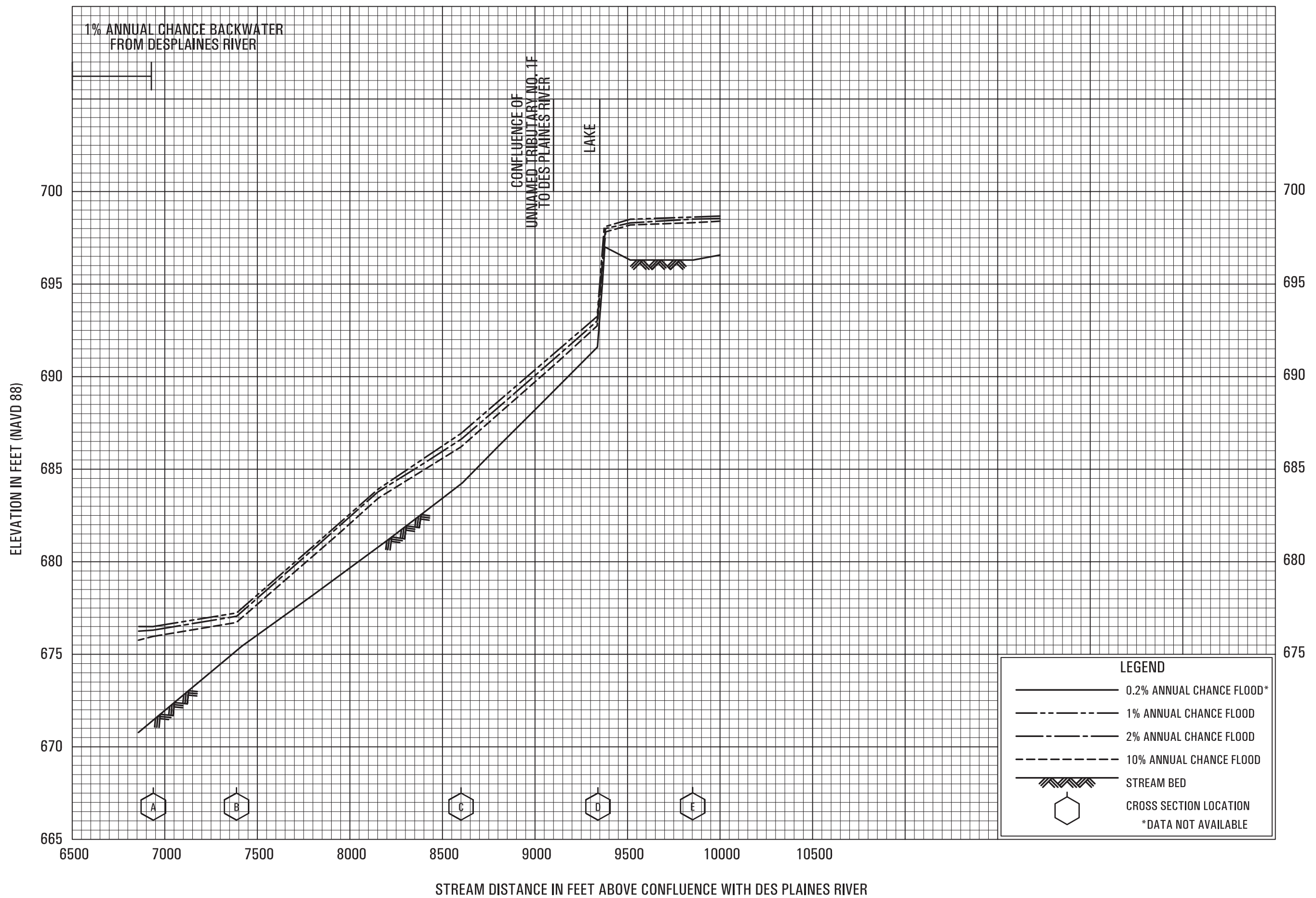


FLOOD PROFILES

UNNAMED TRIBUTARY NO. 1C TO DES PLAINES RIVER

FEDERAL EMERGENCY MANAGEMENT AGENCY

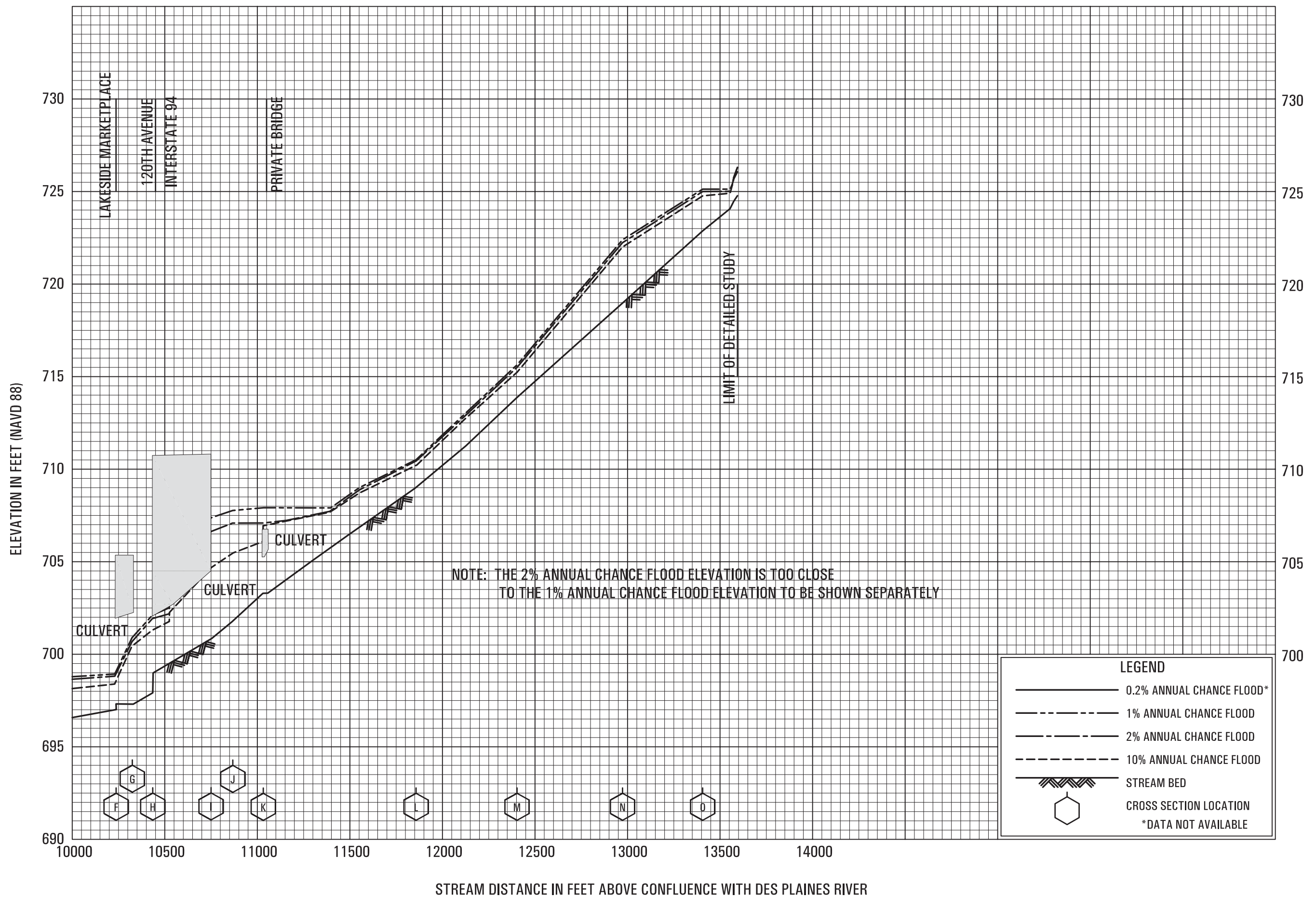
KENOSHA COUNTY, WI
AND INCORPORATED AREAS



FLOOD PROFILES

UNNAMED TRIBUTARY NO. 1E TO DES PLAINES RIVER

FEDERAL EMERGENCY MANAGEMENT AGENCY
KENOSHA COUNTY, WI
 AND INCORPORATED AREAS




FLOOD PROFILES

UNNAMED TRIBUTARY NO. 1E TO DES PLAINES RIVER

FEDERAL EMERGENCY MANAGEMENT AGENCY

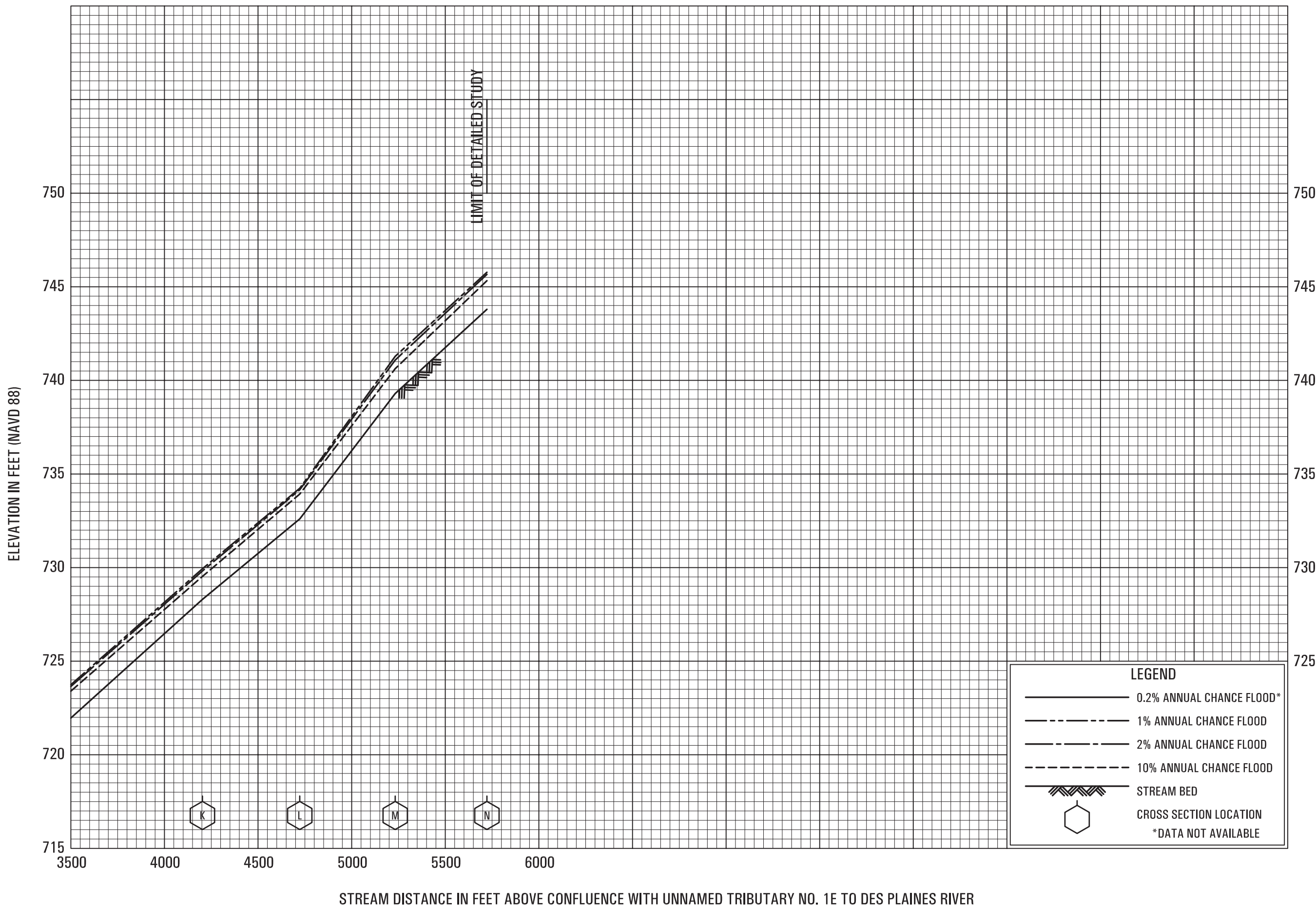
KENOSHA COUNTY, WI
AND INCORPORATED AREAS



FLOOD PROFILES

UNNAMED TRIBUTARY NO. 1F TO DES PLAINES RIVER

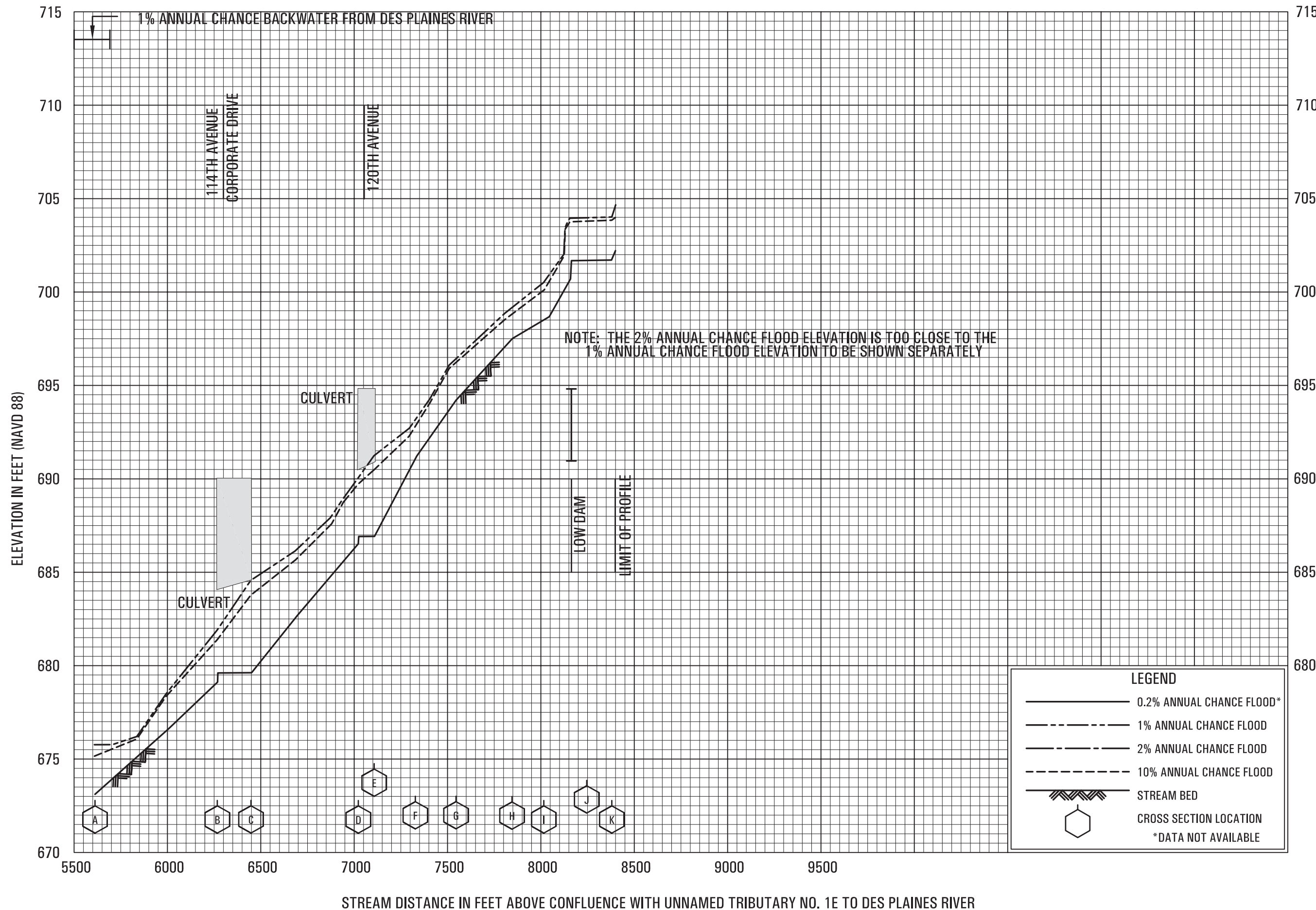
FEDERAL EMERGENCY MANAGEMENT AGENCY
KENOSHA COUNTY, WI
 AND INCORPORATED AREAS



FLOOD PROFILES

UNNAMED TRIBUTARY NO. 1F TO DES PLAINES RIVER

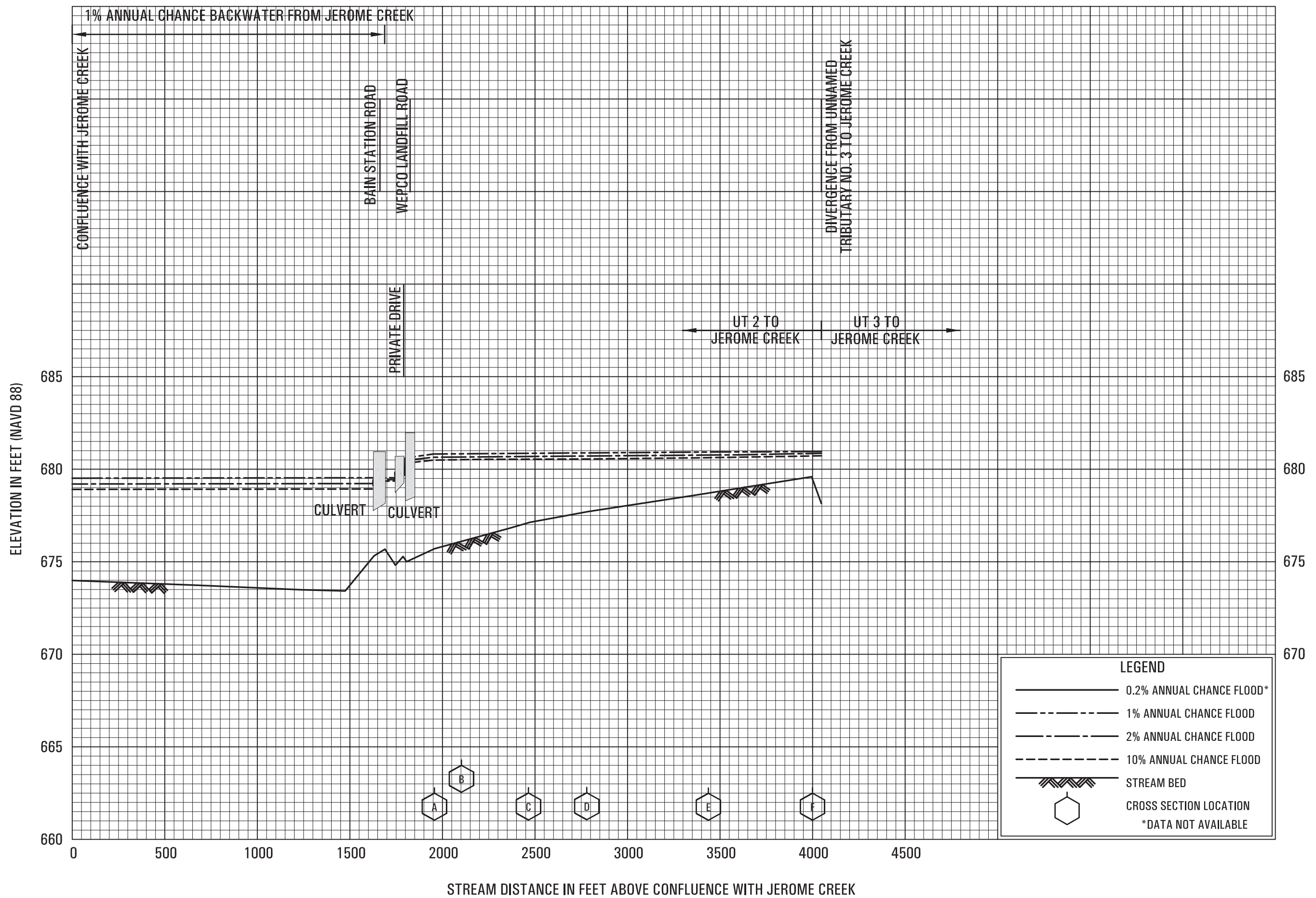
FEDERAL EMERGENCY MANAGEMENT AGENCY
KENOSHA COUNTY, WI
 AND INCORPORATED AREAS



FLOOD PROFILES

UNNAMED TRIBUTARY NO. 2 TO DES PLAINES RIVER

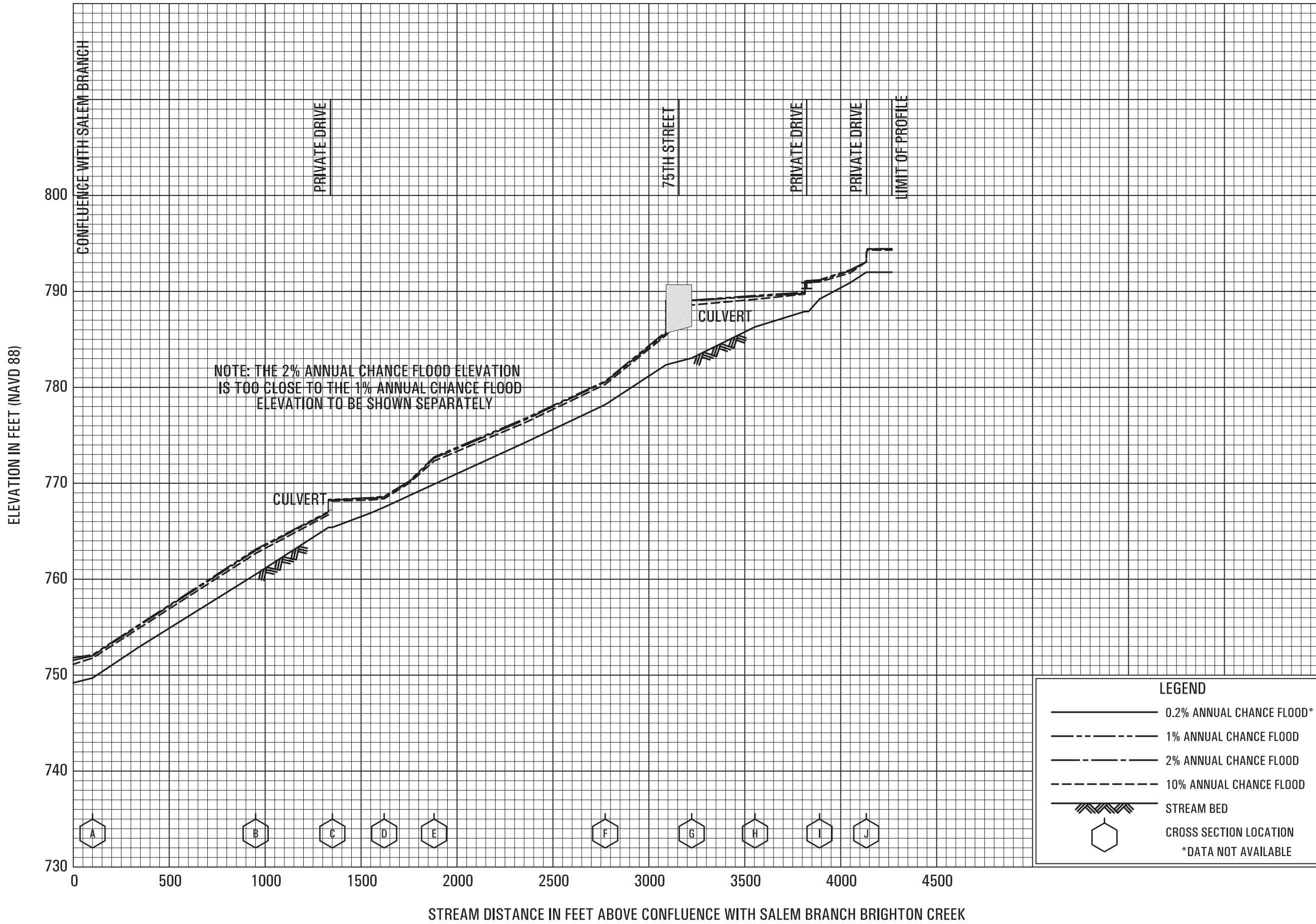
FEDERAL EMERGENCY MANAGEMENT AGENCY
KENOSHA COUNTY, WI
 AND INCORPORATED AREAS



FLOOD PROFILES

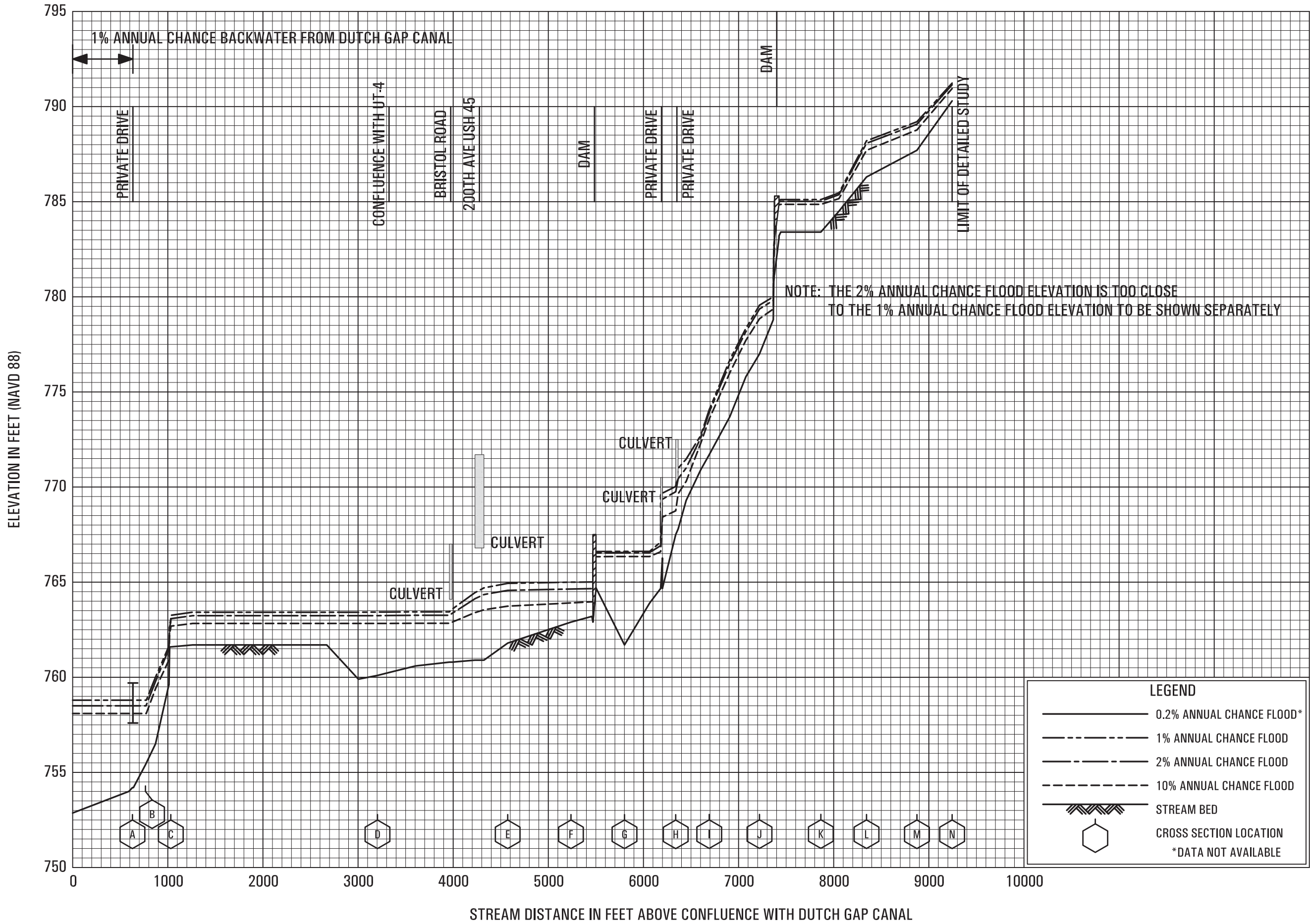
UNNAMED TRIBUTARY NO. 2 TO JEROME CREEK

FEDERAL EMERGENCY MANAGEMENT AGENCY
KENOSHA COUNTY, WI
 AND INCORPORATED AREAS



FEDERAL EMERGENCY MANAGEMENT AGENCY
KENOSHA COUNTY, WI
 AND INCORPORATED AREAS

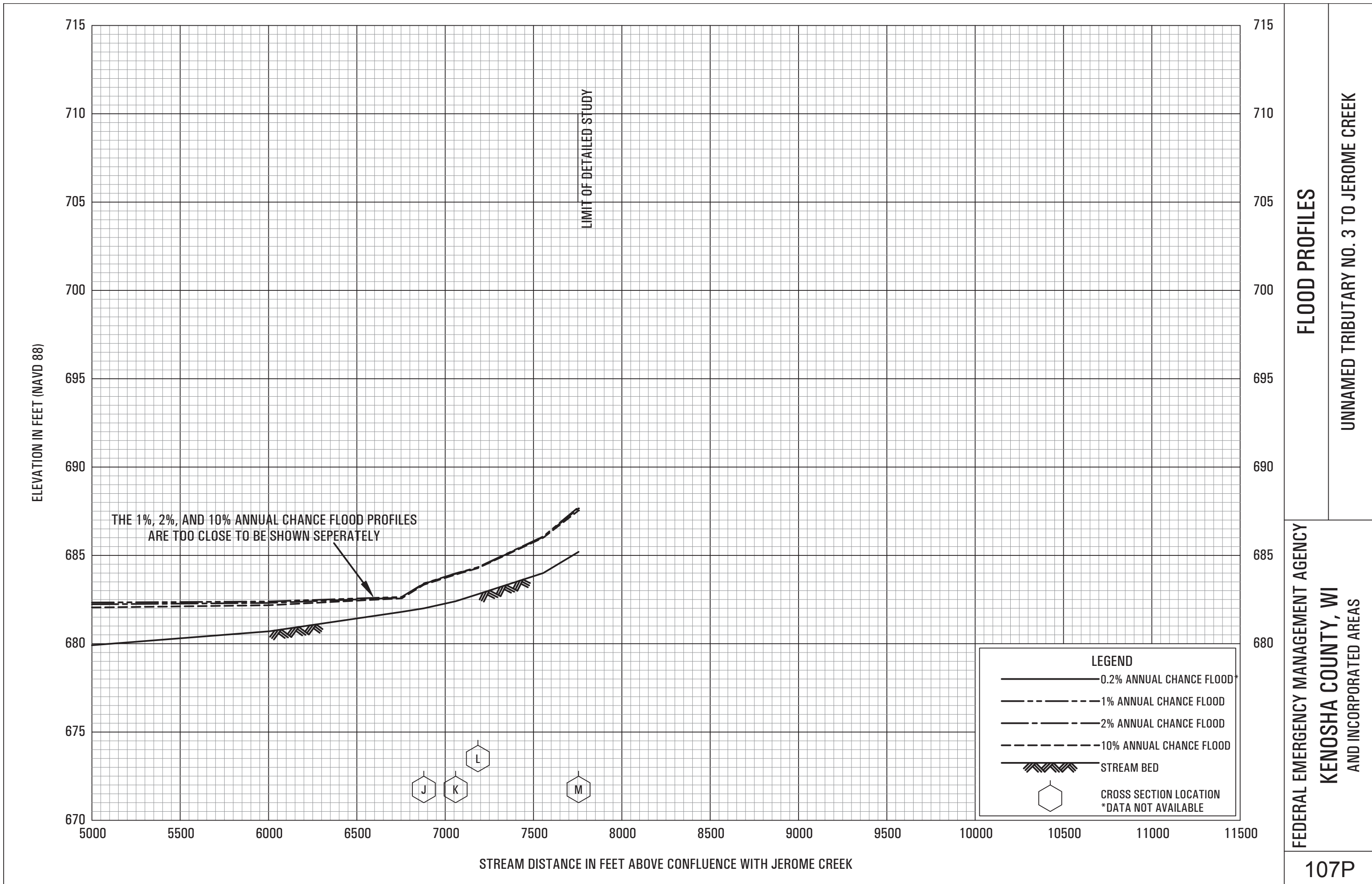
FLOOD PROFILES
 UNNAMED TRIBUTARY NO. 2 TO SALEM BRANCH BRIGHTON CREEK

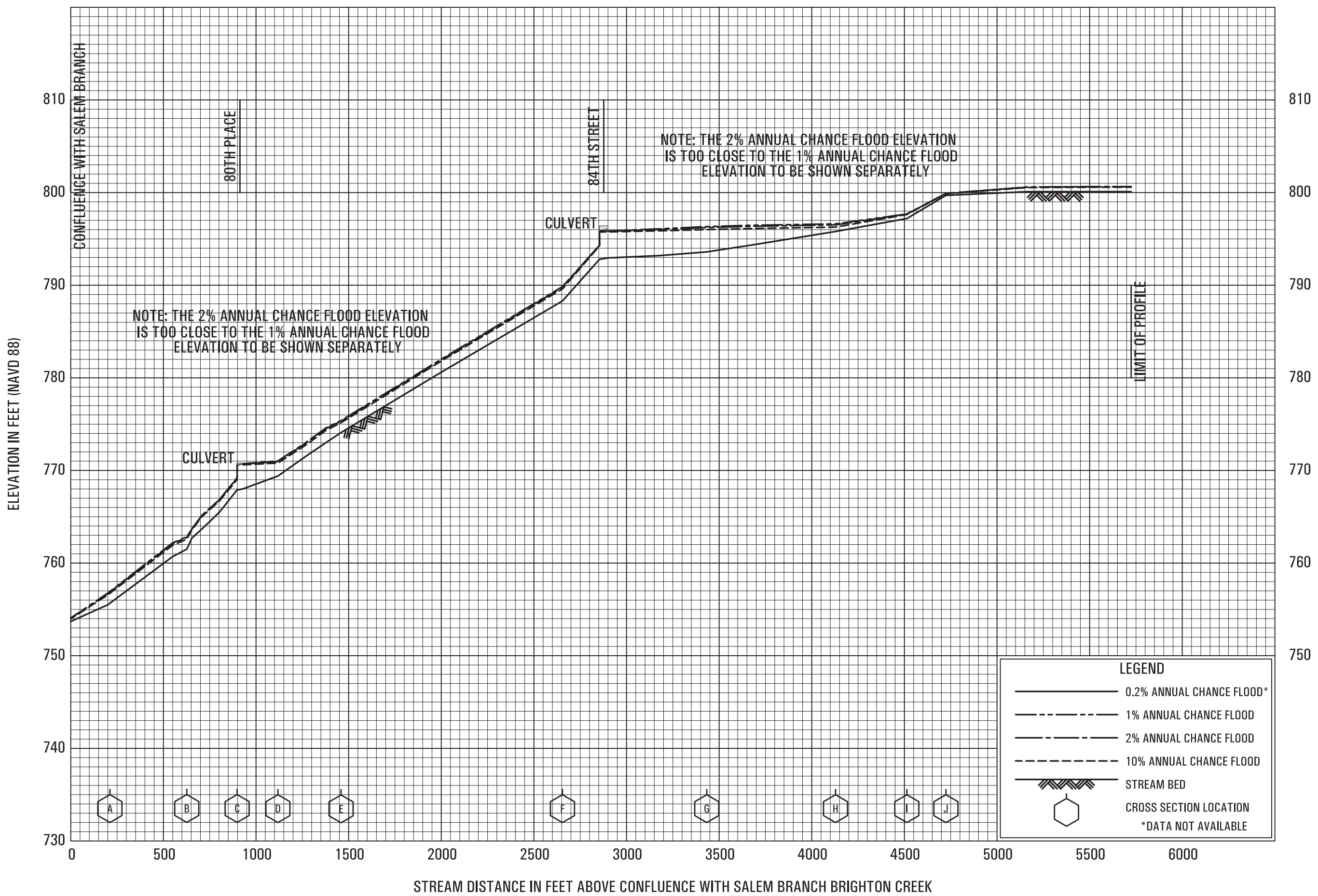



FLOOD PROFILES


UNNAMED TRIBUTARY NO. 3 TO DUTCH GAP CANAL

FEDERAL EMERGENCY MANAGEMENT AGENCY
KENOSHA COUNTY, WI
 AND INCORPORATED AREAS







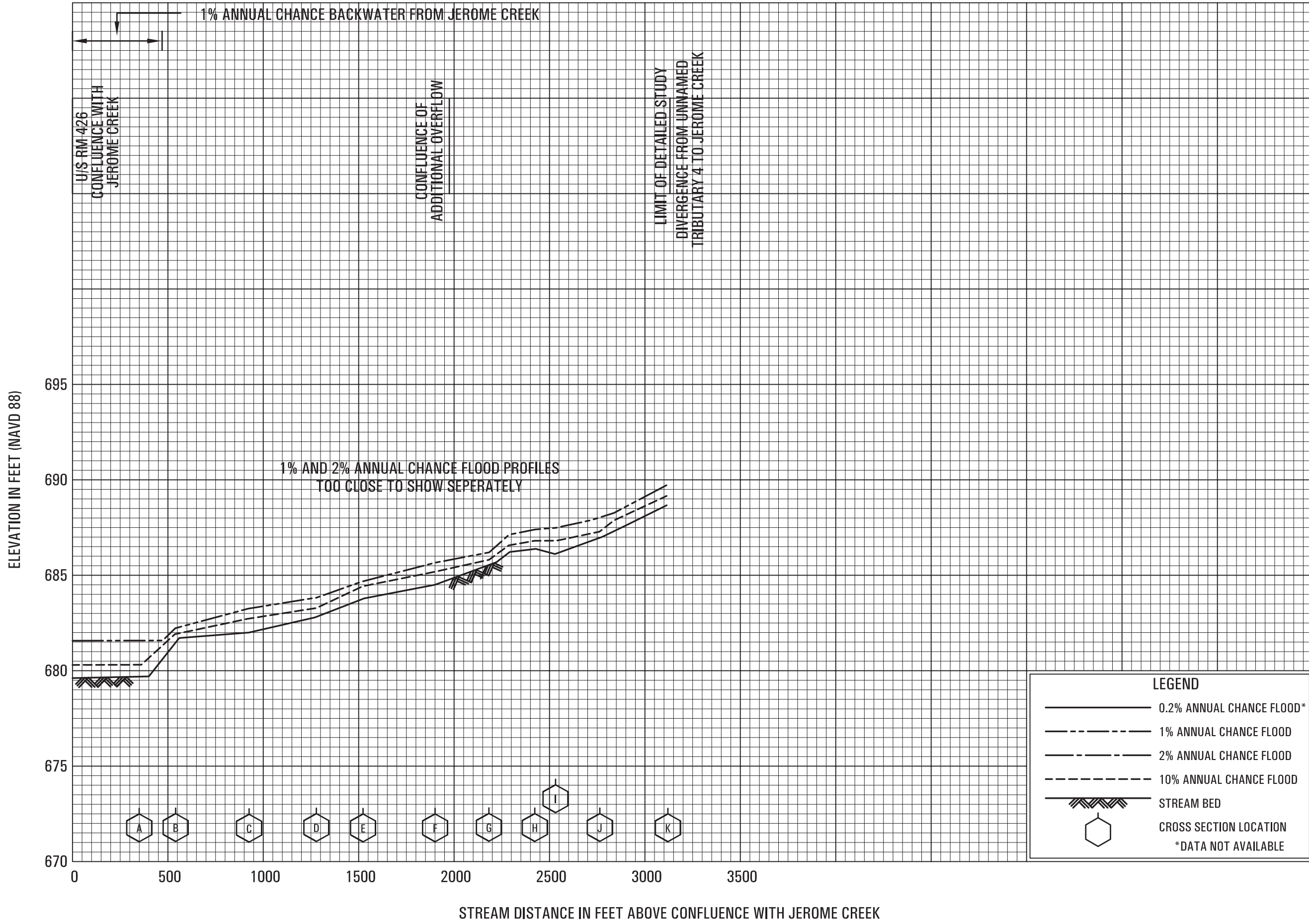


FLOOD PROFILES

UNNAMED TRIBUTARY NO. 4 TO JEROME CREEK

FEDERAL EMERGENCY MANAGEMENT AGENCY

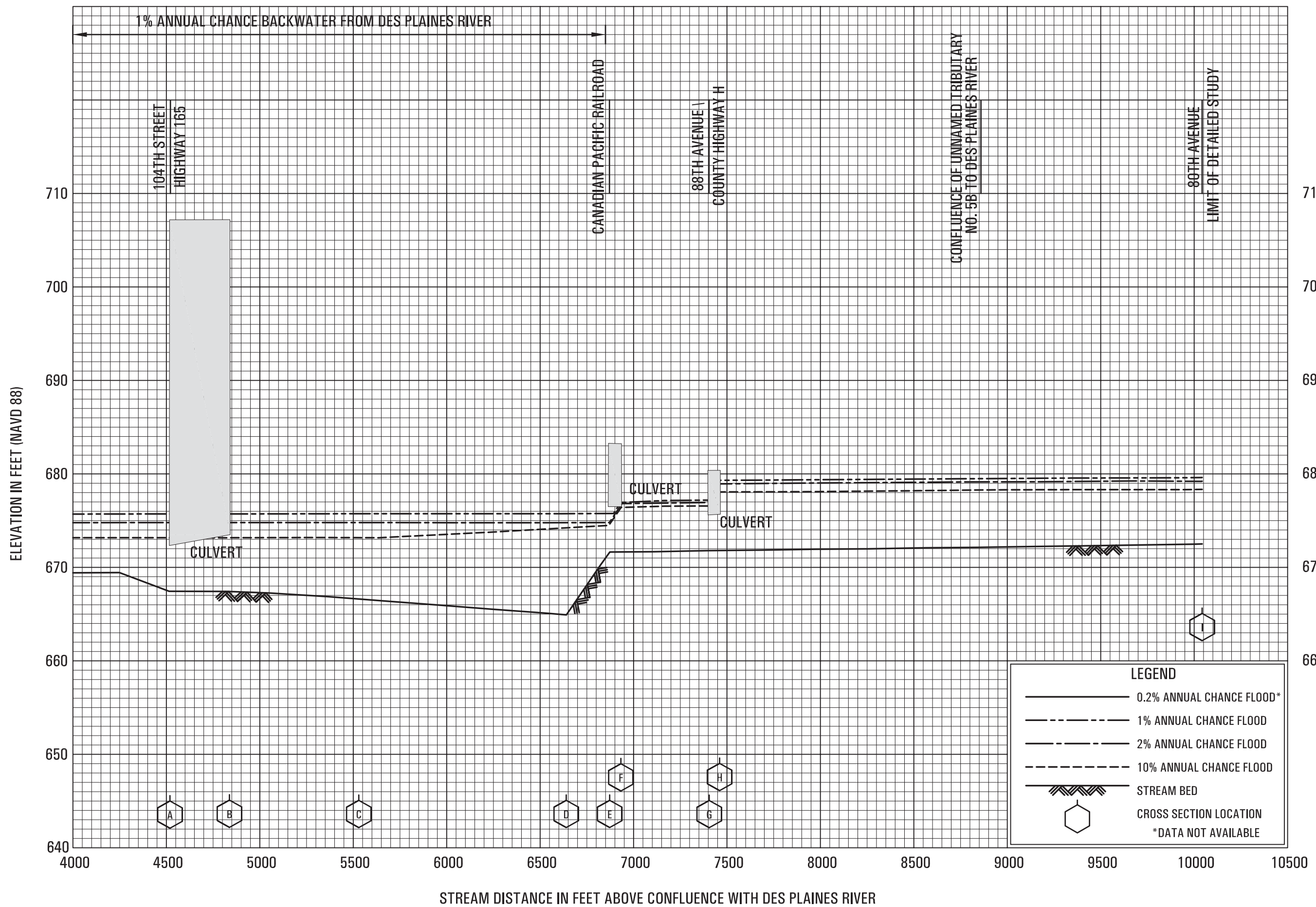
KENOSHA COUNTY, WI
AND INCORPORATED AREAS



FLOOD PROFILES

UNNAMED TRIBUTARY NO. 4 TO JEROME CREEK OVERFLOW

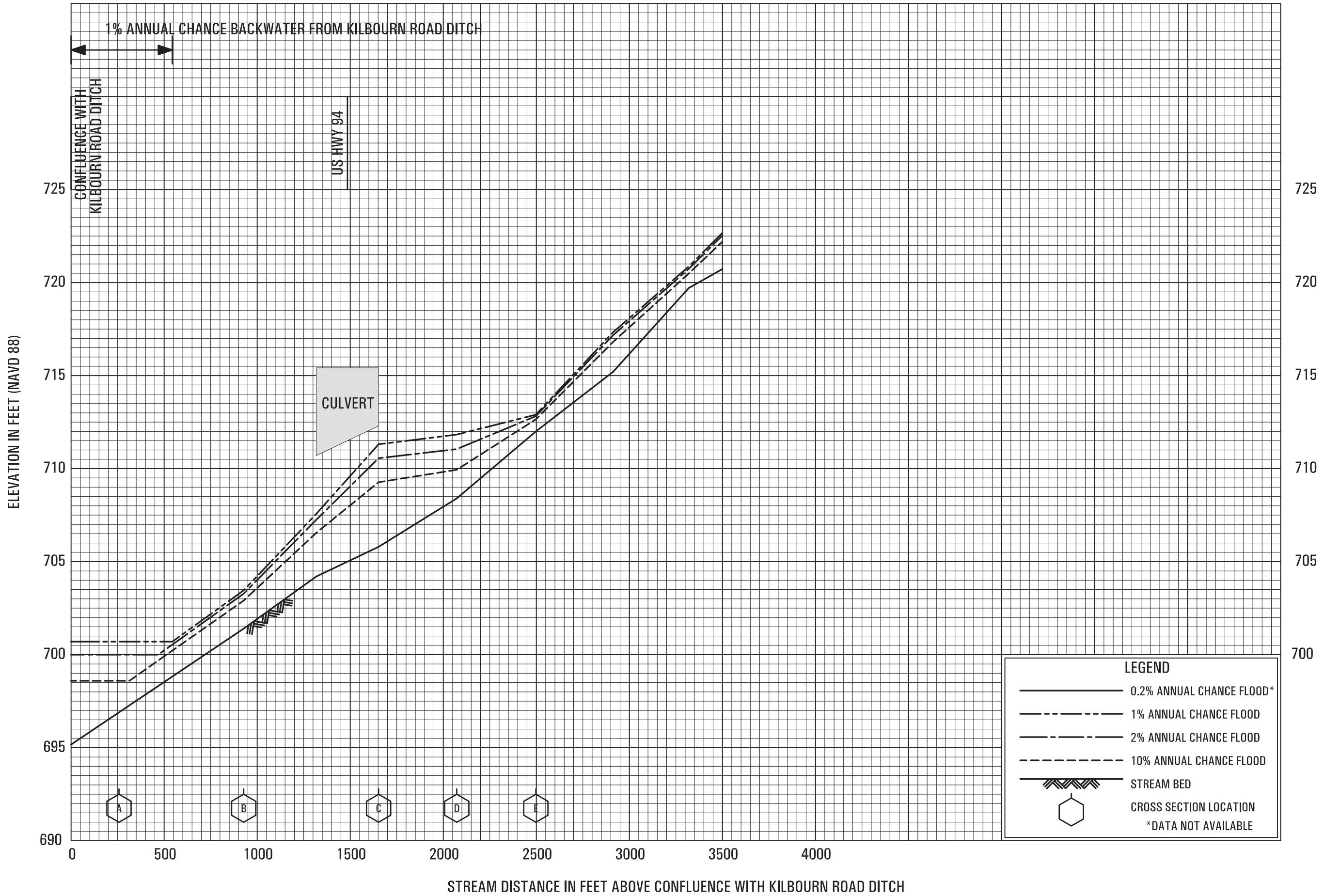
FEDERAL EMERGENCY MANAGEMENT AGENCY
KENOSHA COUNTY, WI
AND INCORPORATED AREAS

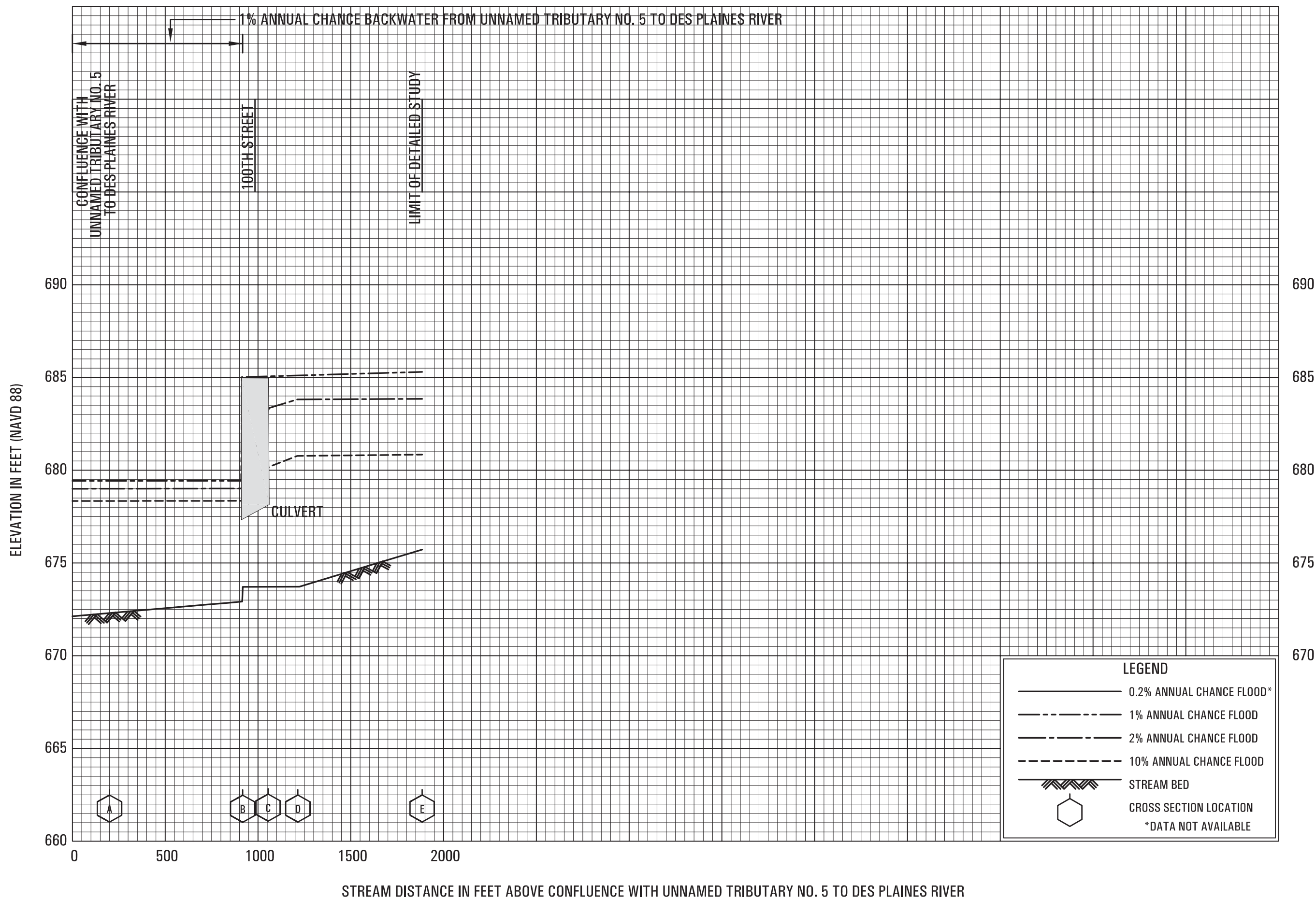


FLOOD PROFILES

UNNAMED TRIBUTARY NO. 5 TO DES PLAINES RIVER

FEDERAL EMERGENCY MANAGEMENT AGENCY
KENOSHA COUNTY, WI
 AND INCORPORATED AREAS

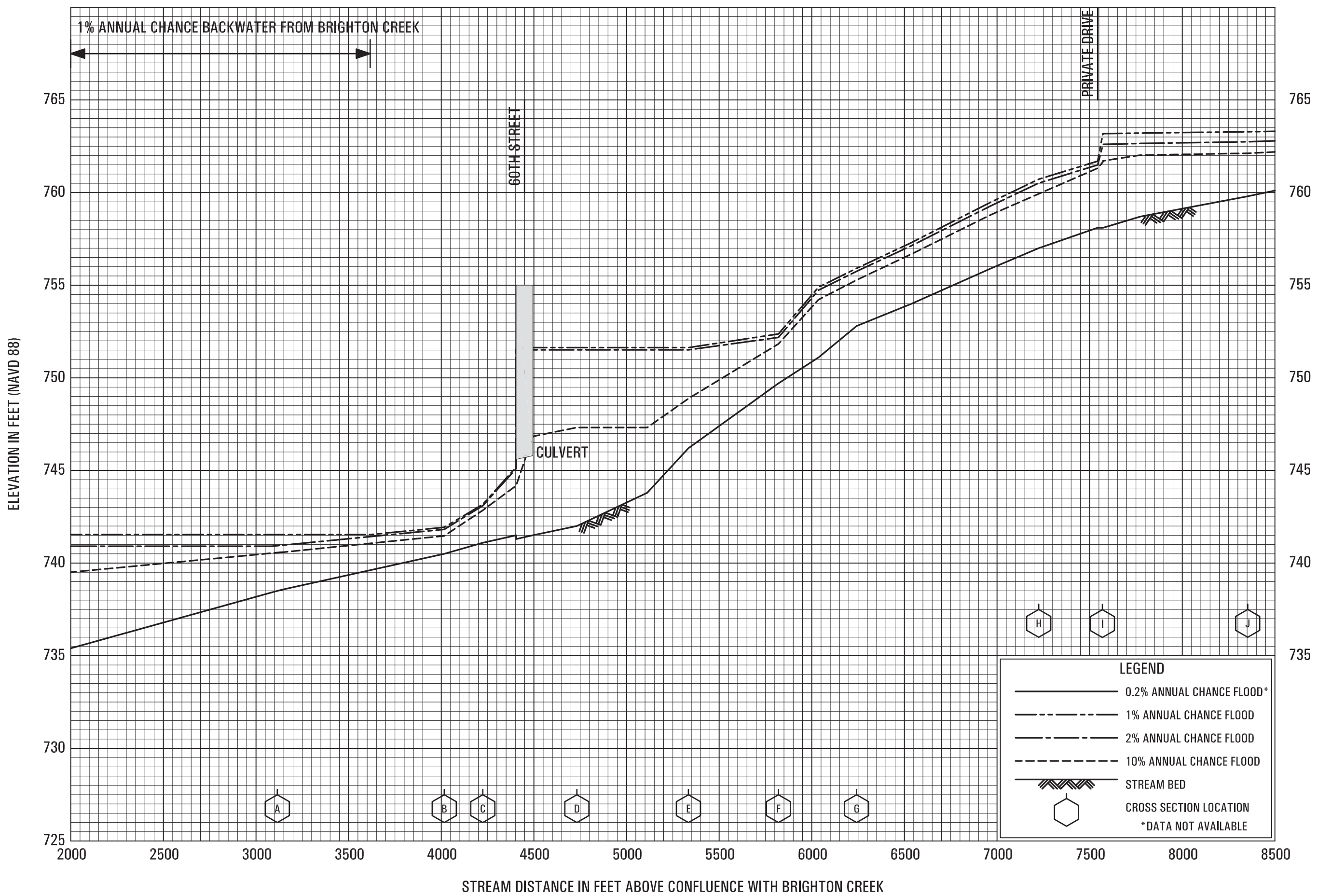




FLOOD PROFILES

UNNAMED TRIBUTARY NO. 5B TO DES PLAINES RIVER

FEDERAL EMERGENCY MANAGEMENT AGENCY
KENOSHA COUNTY, WI
 AND INCORPORATED AREAS

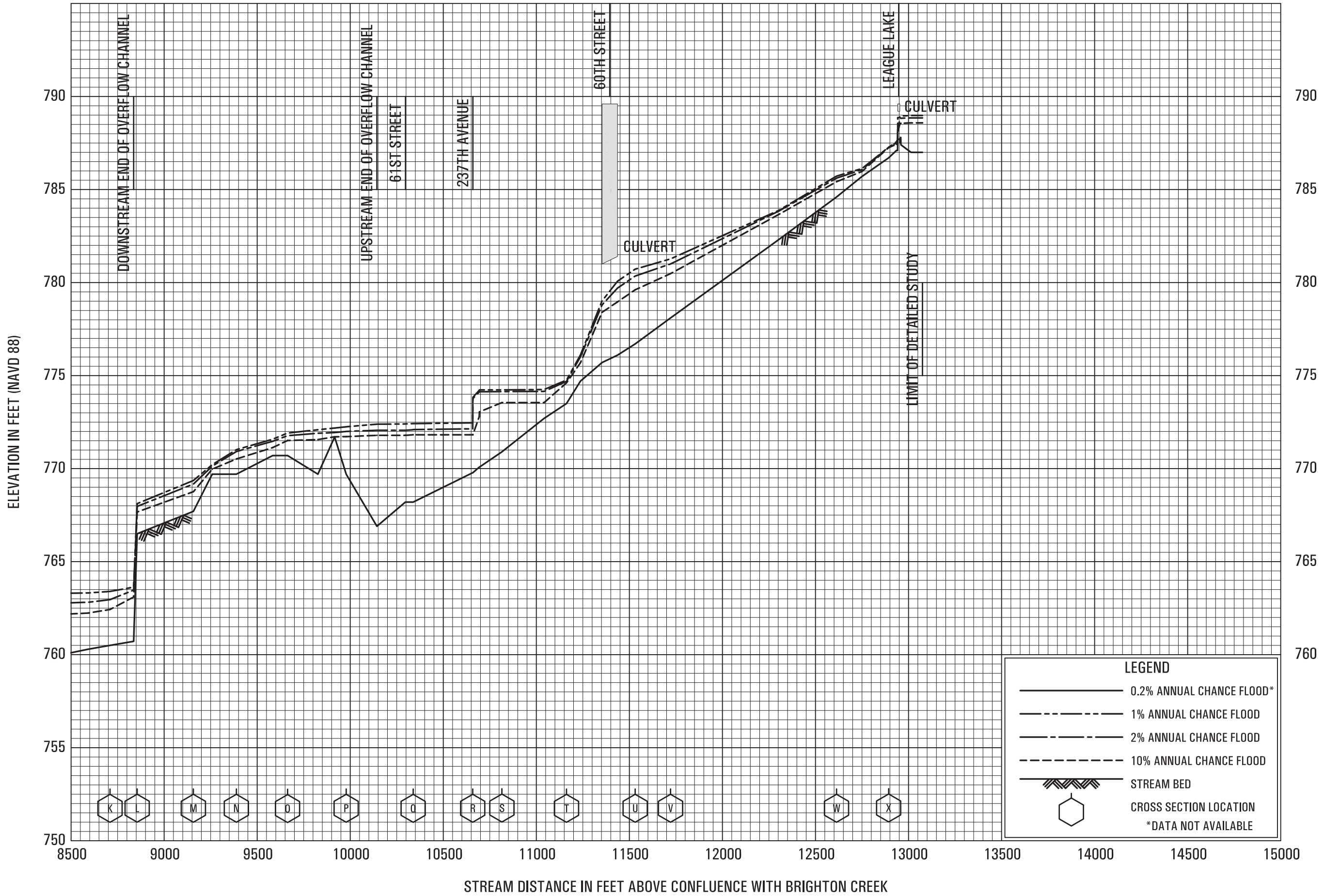


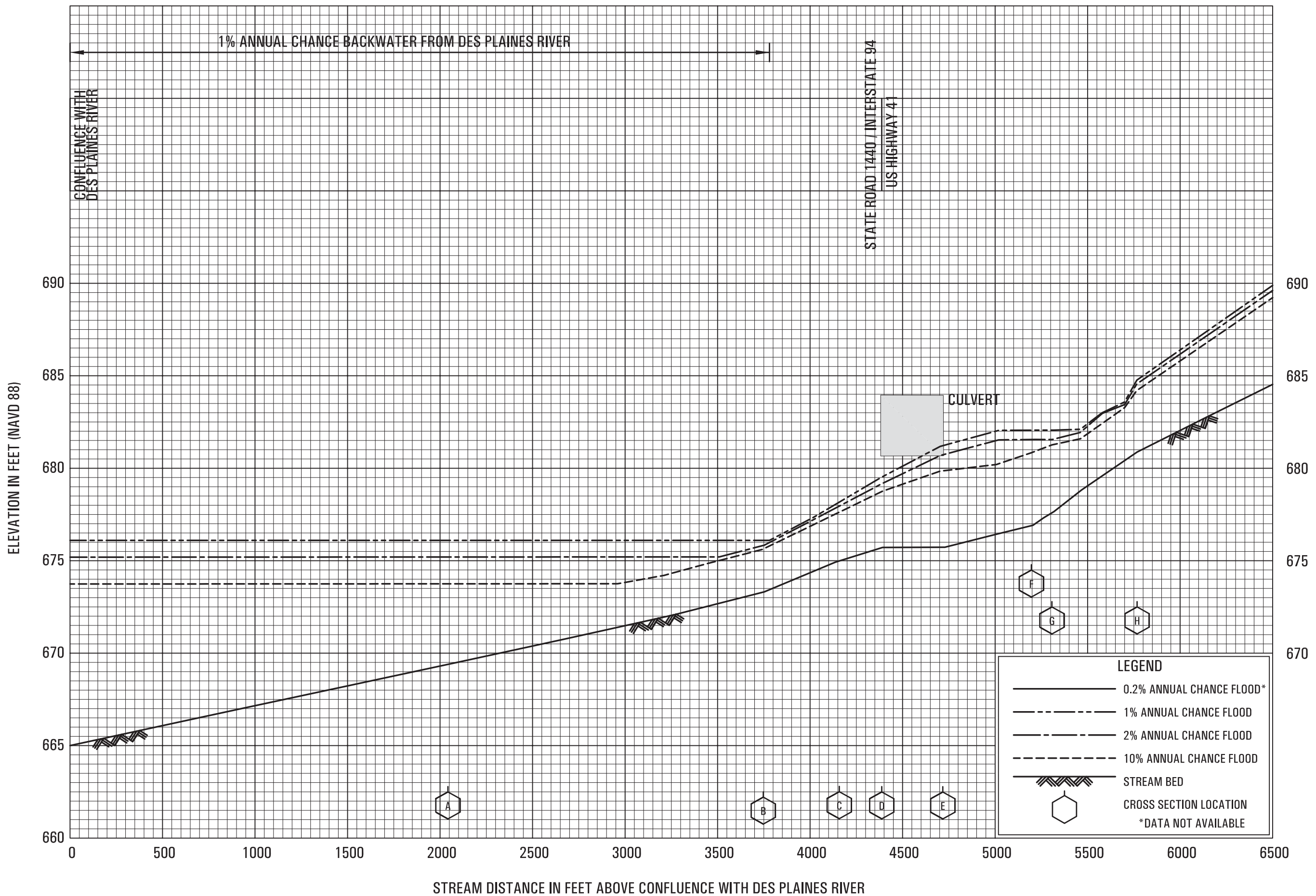
FLOOD PROFILES

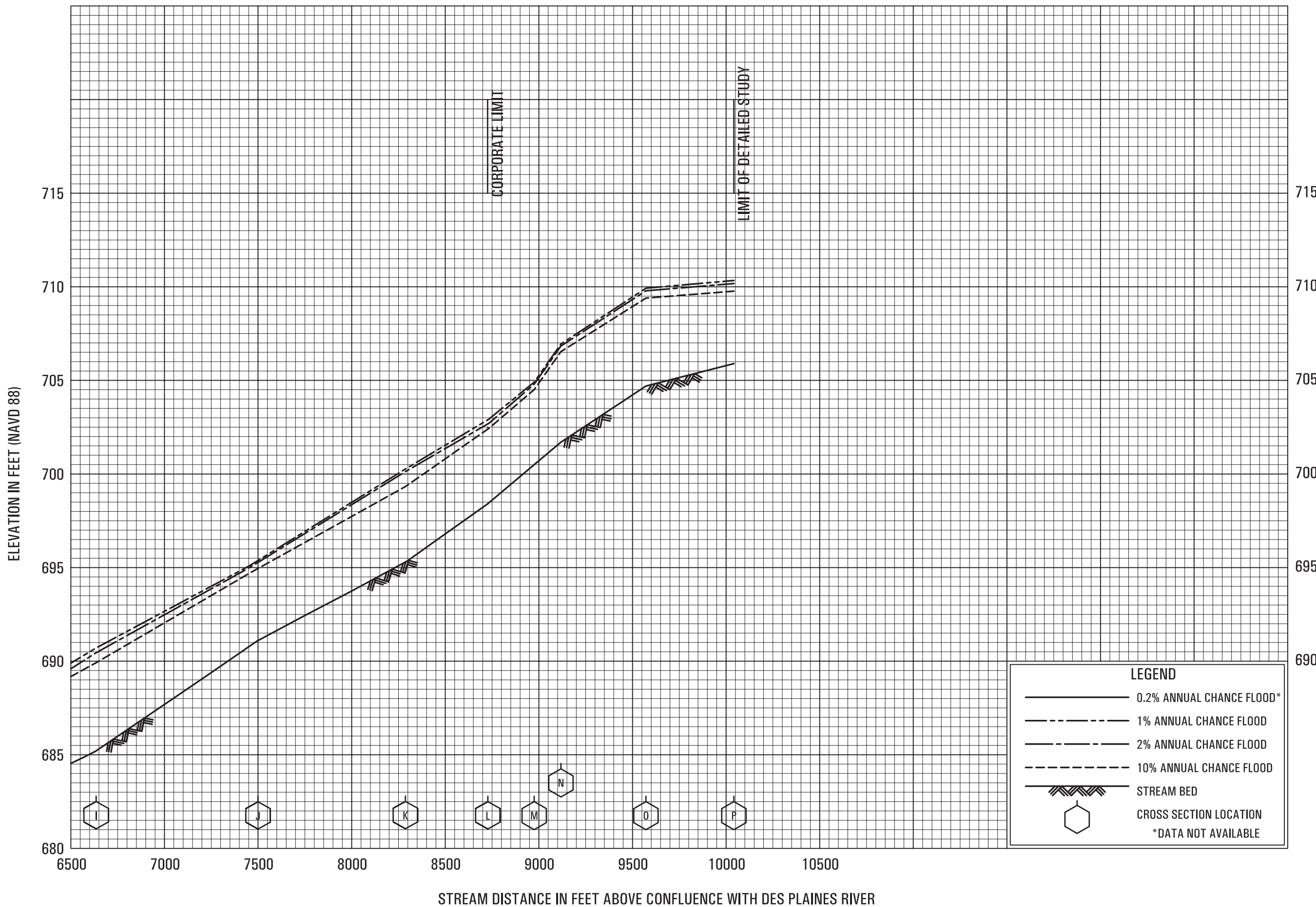
UNNAMED TRIBUTARY NO. 6 TO BRIGHTON CREEK

FEDERAL EMERGENCY MANAGEMENT AGENCY
KENOSHA COUNTY, WI
 AND INCORPORATED AREAS

117P



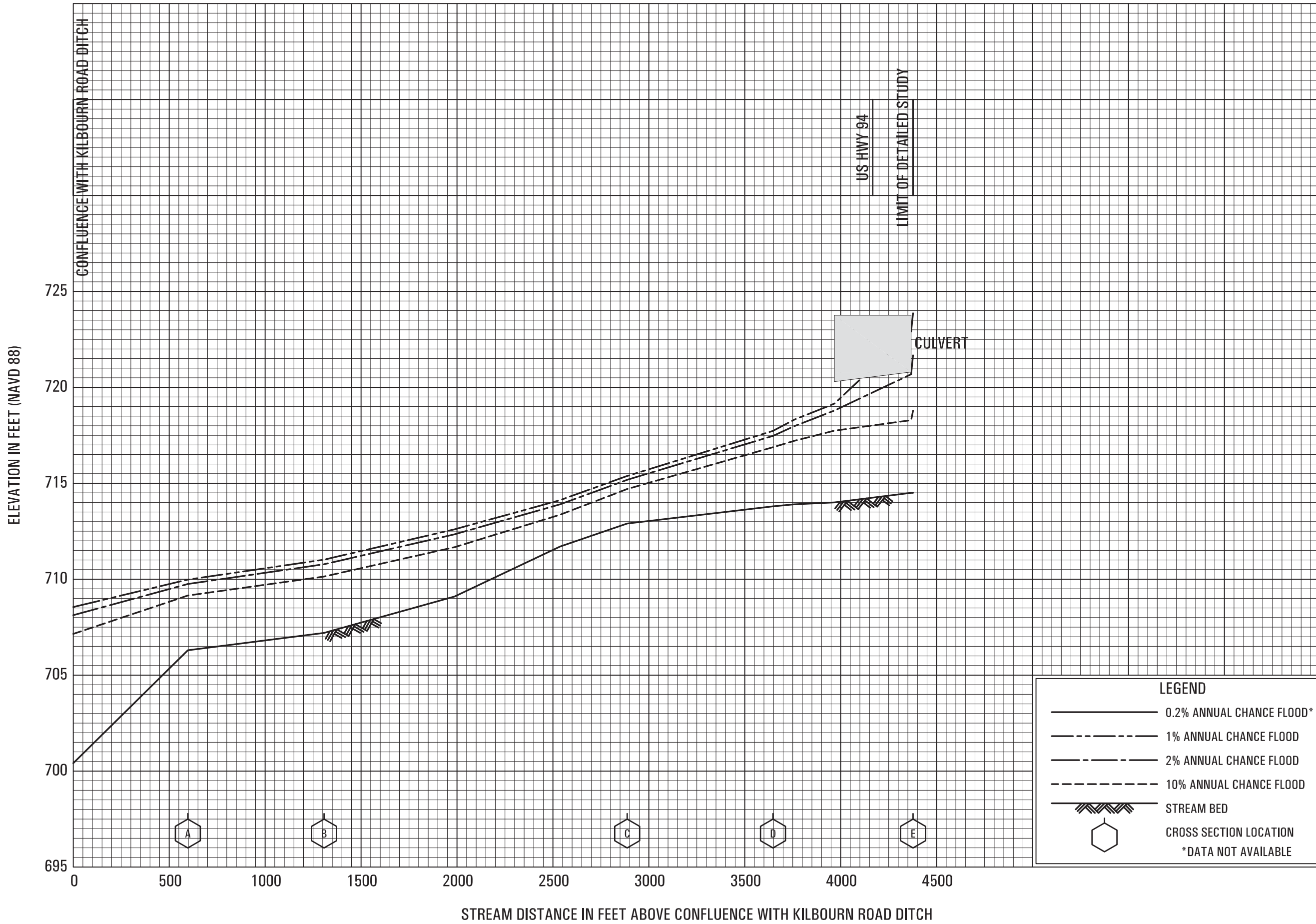




FLOOD PROFILES

UNNAMED TRIBUTARY NO. 7 TO DES PLAINES RIVER

FEDERAL EMERGENCY MANAGEMENT AGENCY
KENOSHA COUNTY, WI
 AND INCORPORATED AREAS




FLOOD PROFILES

UNNAMED TRIBUTARY NO. 8 TO KILBOURN ROAD DITCH

FEDERAL EMERGENCY MANAGEMENT AGENCY
KENOSHA COUNTY, WI
 AND INCORPORATED AREAS

ELEVATION IN FEET (NAVD 88)



STREAM DISTANCE IN FEET ABOVE CONFLUENCE WITH KILBOURN ROAD DITCH

LEGEND

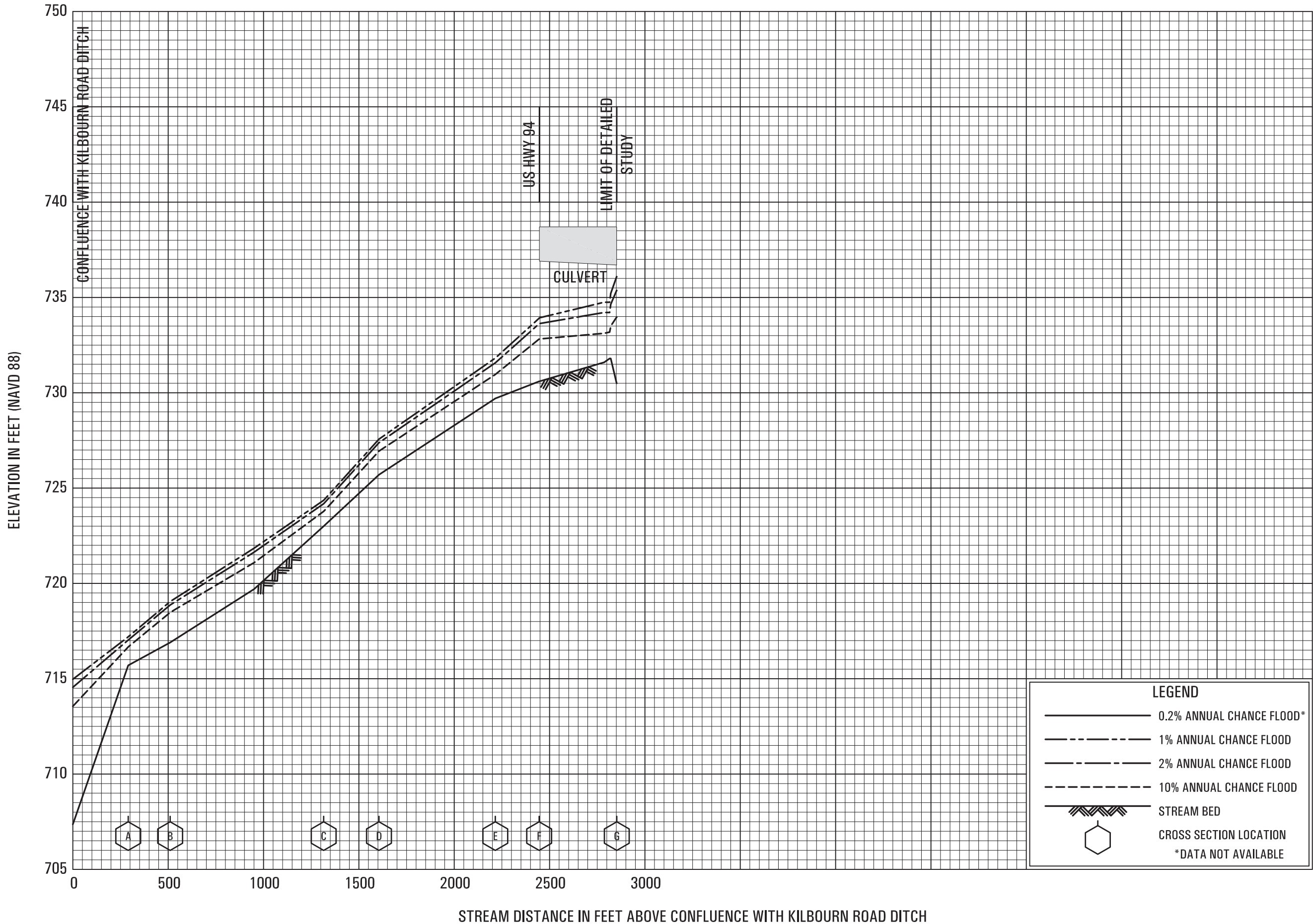
- 0.2% ANNUAL CHANCE FLOOD*
- - - 1% ANNUAL CHANCE FLOOD
- · - 2% ANNUAL CHANCE FLOOD
- - - 10% ANNUAL CHANCE FLOOD
- ▨ STREAM BED
- ⬡ CROSS SECTION LOCATION

*DATA NOT AVAILABLE

FLOOD PROFILES

UNNAMED TRIBUTARY NO. 8 TO KILBOURN ROAD DITCH OVERFLOW


FEDERAL EMERGENCY MANAGEMENT AGENCY
KENOSHA COUNTY, WI
AND INCORPORATED AREAS



FLOOD PROFILES

UNNAMED TRIBUTARY NO. 13 TO KILBOURN ROAD DITCH

FEDERAL EMERGENCY MANAGEMENT AGENCY
KENOSHA COUNTY, WI
 AND INCORPORATED AREAS

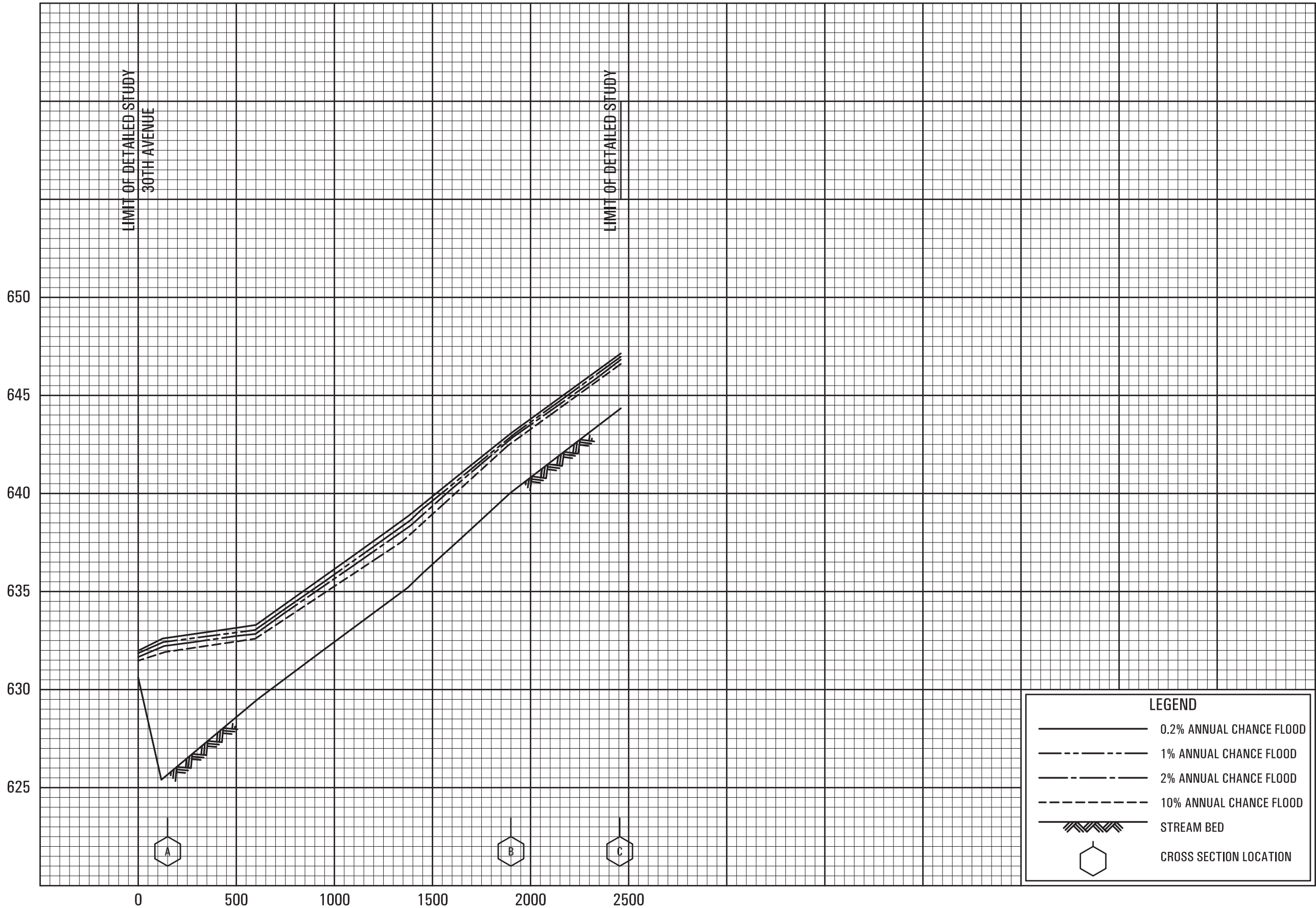


FLOOD PROFILES

UNNAMED TRIBUTARY NO. 15 TO KILBOURN ROAD DITCH

FEDERAL EMERGENCY MANAGEMENT AGENCY
KENOSHA COUNTY, WI
 AND INCORPORATED AREAS

ELEVATION IN FEET (NAVD 88)



STREAM DISTANCE IN FEET ABOVE 30TH AVENUE

FLOOD PROFILES

VON GUNTEN CREEK

FEDERAL EMERGENCY MANAGEMENT AGENCY

KENOSHA COUNTY, WI
AND INCORPORATED AREAS